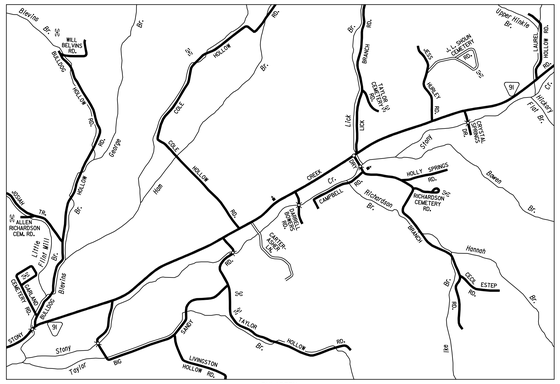

BULADEEN
1

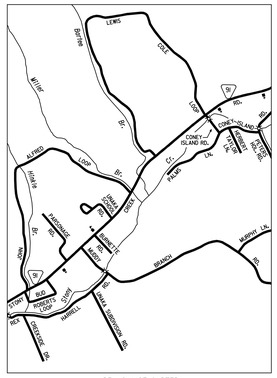

AREA S.W. OF CARTER
2

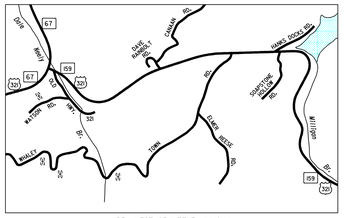

AREA WEST OF LITTLE MILLIGAN
3

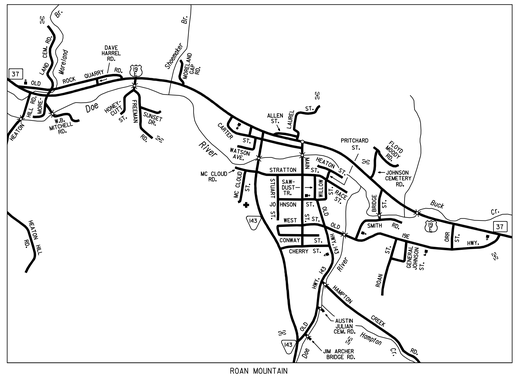

ROAN MOUNTAIN
4

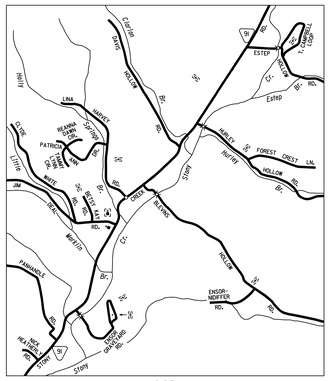

SADIE
5

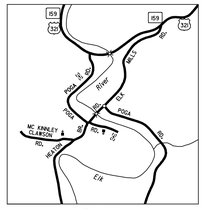

ELK MILLS
6

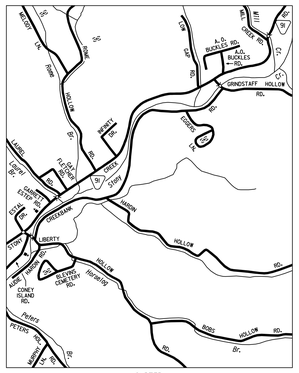

CARTER
7

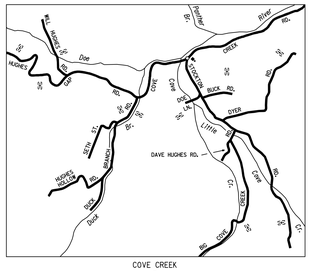

COVE CREEK
8

LEGEND

- SCHOOL
- CHURCH
- CHURCH WITH CEMETERY
- CEMETERY
- HOSPITAL
- POST OFFICE
- CITY HALL OR COMMUNITY CENTER
- MONUMENT
- AIRPORT , COMPLETE FACILITIES
- AIRPORT , LIMITED FACILITIES
- LANDING AREA OR STRIP
- HIGHWAY GARAGE (S-STATE , C-COUNTY)
- TRIANGULATION STATION
- OBSERVATION OR LOOKOUT TOWER
- COUNTY SEAT
- OTHER CITIES AND VILLAGES
- RADIO OR TELEVISION STATION
- POINT OF INTEREST
- DOT TO INDICATE LOCATION OF ANY CULTURAL FEATURE OUT OF PLACE
- 40 INTERSTATE HIGHWAY
- 70 U S NUMBERED HIGHWAY
- 5 STATE HIGHWAY
- 5 STATE HIGHWAY
- 2578 PROMINENT PEAK WITH ELEVATION
- LAKE WITH DAM
- RESERVOIR , POND OR LAKE
- LEVEE OR DYKE
- DRAINAGE CANAL
- NARROW STREAM
- WIDE STREAM
- DAM WITH LOCK
- HEAD OF NAVIGATION
- NAVIGABLE STREAM
- GRADE CROSSING
- UNDERPASS-ROAD BELOW
- OVERHEAD-ROAD ABOVE
- RAILROAD TUNNEL
- GRADE SEPARATION
- FORD
- LOW WATER BRIDGE
- FREE FERRY OR TOLL FERRY
- HIGHWAY BRIDGE-OVER 20 FEET
- HIGHWAY BRIDGE-LONG RIVER CROSSING
- PRIMITIVE OR UNIMPROVED ROAD
- GRADED AND DRAINED, SOIL, GRAVEL OR STONE SURFACED ROAD
- PAVED ROAD
- PAVED HIGHWAY OR ROAD
- DIVIDED ROADWAY
- 0.5 DISTANCE IN MILES BETWEEN DESIGNATED POINTS
- (FCA) FULL CONTROL OF ACCESS
- NPS NATIONAL PARK SERVICE HIGHWAY
- HIGHWAY INTERCHANGE
- COUNTY LINE
- STATE LINE
- INCORPORATED CITY BOUNDARY
- RESERVATION BOUNDARY

SCALE OF INSETS

0.1 0 0.1 0.2 0.3 0.4 0.5 MILES

N

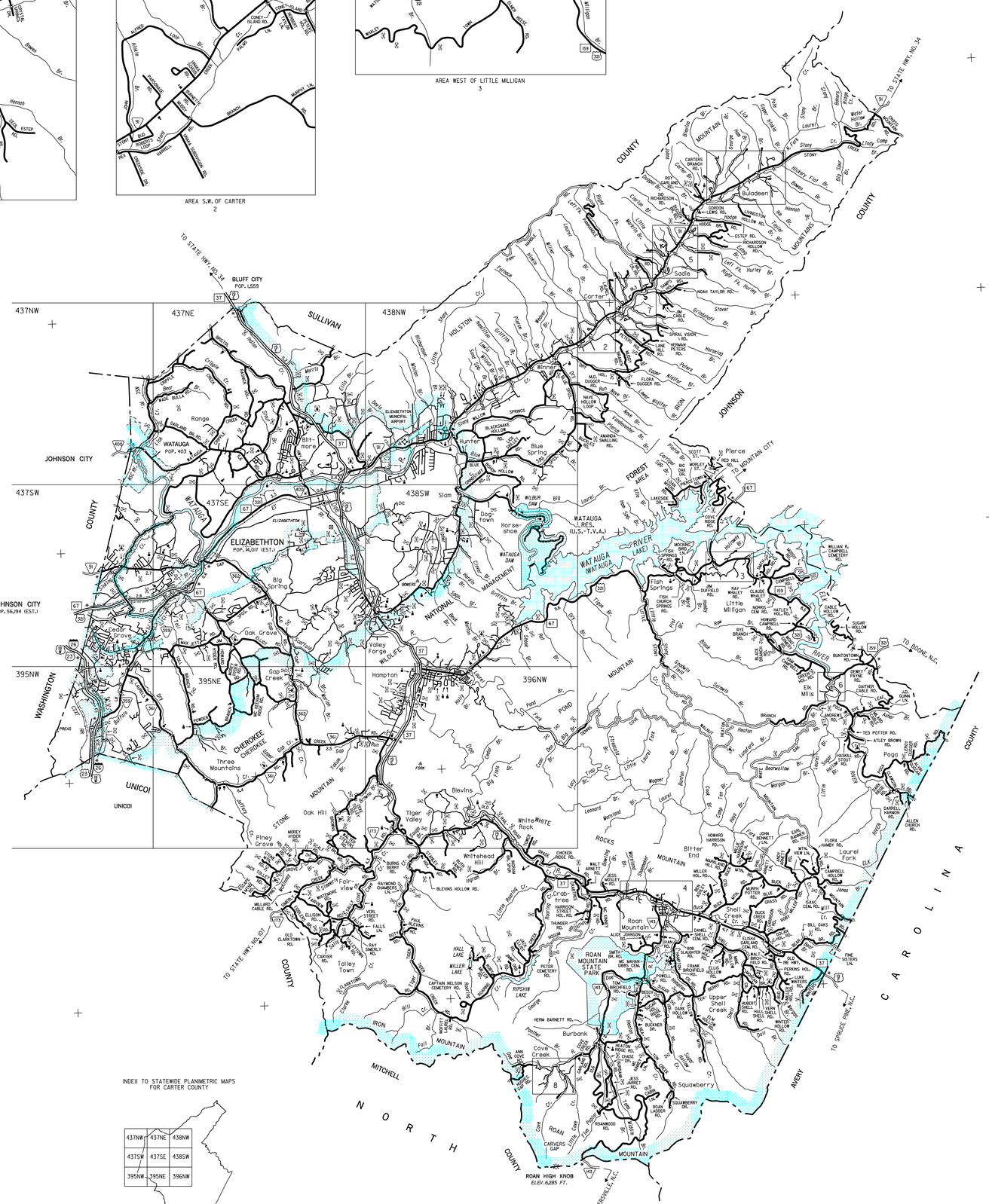

INDEX TO STATEWIDE PLANIMETRIC MAPS FOR CARTER COUNTY

437NW	437NE	438NW
437SW	437SE	438SW
395NW	395NE	396NW

1 COUNTY MAP SHEET WITH 9 STATEWIDE PLANIMETRIC MAP SHEETS

LAMBERT CONFORMAL CONIC PROJECTION
20,000 FOOT GRID TICKS BASED ON THE TENNESSEE COORDINATE SYSTEM
1927 NORTH AMERICAN DATUM

POPULATION OF CARTER COUNTY
56,742 (2000 CENSUS)

ADVANCED PRINT SUBJECT TO CORRECTION

ADVANCED PRINT SUBJECT TO CORRECTION

GENERAL HIGHWAY MAP
CARTER COUNTY
TENNESSEE

PREPARED BY THE
TENNESSEE DEPARTMENT OF TRANSPORTATION
PLANNING DIVISION
IN COOPERATION WITH THE
U.S. DEPARTMENT OF TRANSPORTATION
FEDERAL HIGHWAY ADMINISTRATION

SCALE
1 0 1 2 3 4 MILES

2007

AUTHORIZATION NO. 401901071000

MAP RECORD
FIELD DATA OBTAINED IN 2003
FIELD EXAMINATION MADE IN

REVISIONS

FEATURE	DATE