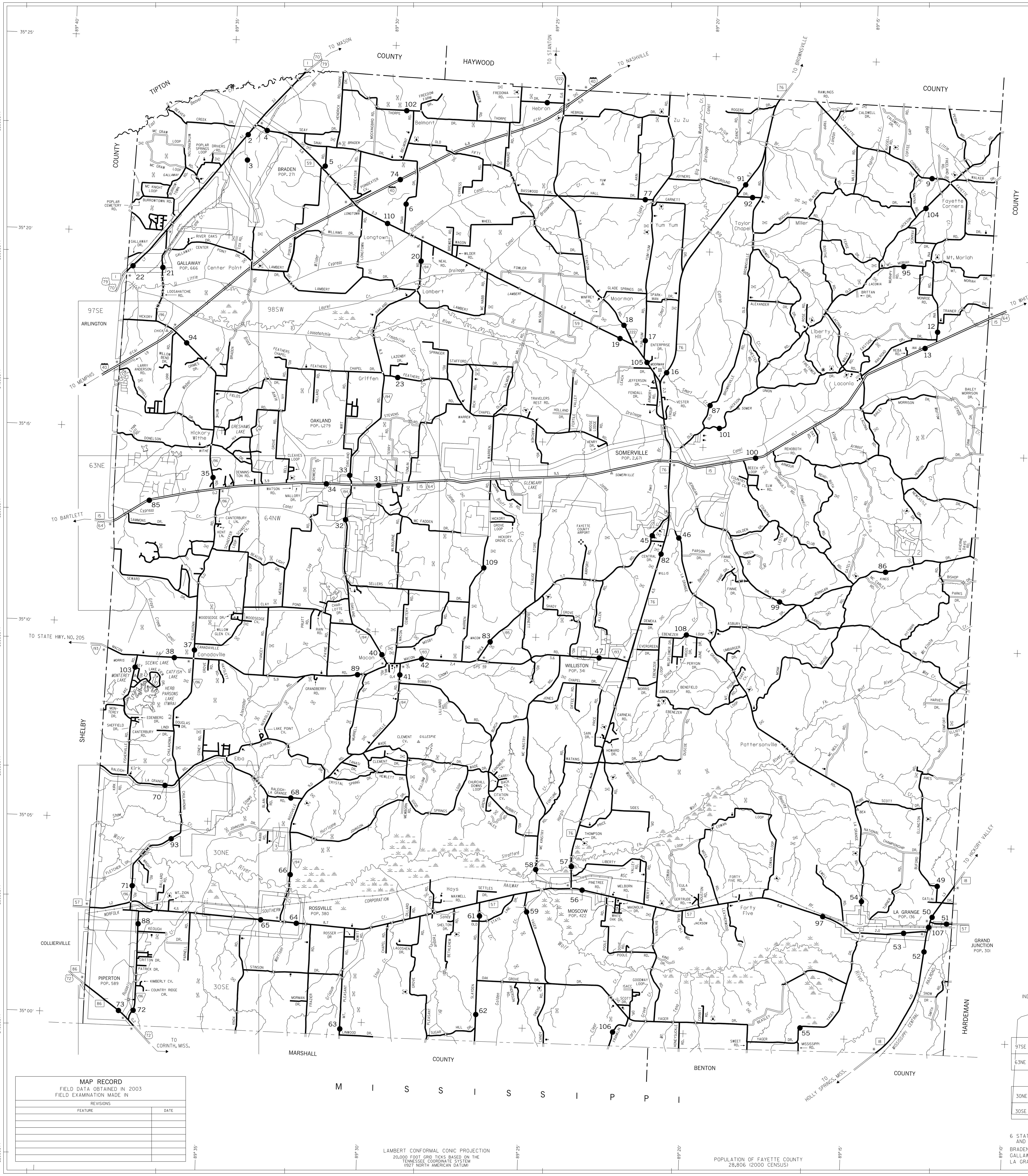

MAP RECORD

FIELD DATA OBTAINED IN 2003
FIELD EXAMINATION MADE IN

REVISIONS

FEATURE	DATE

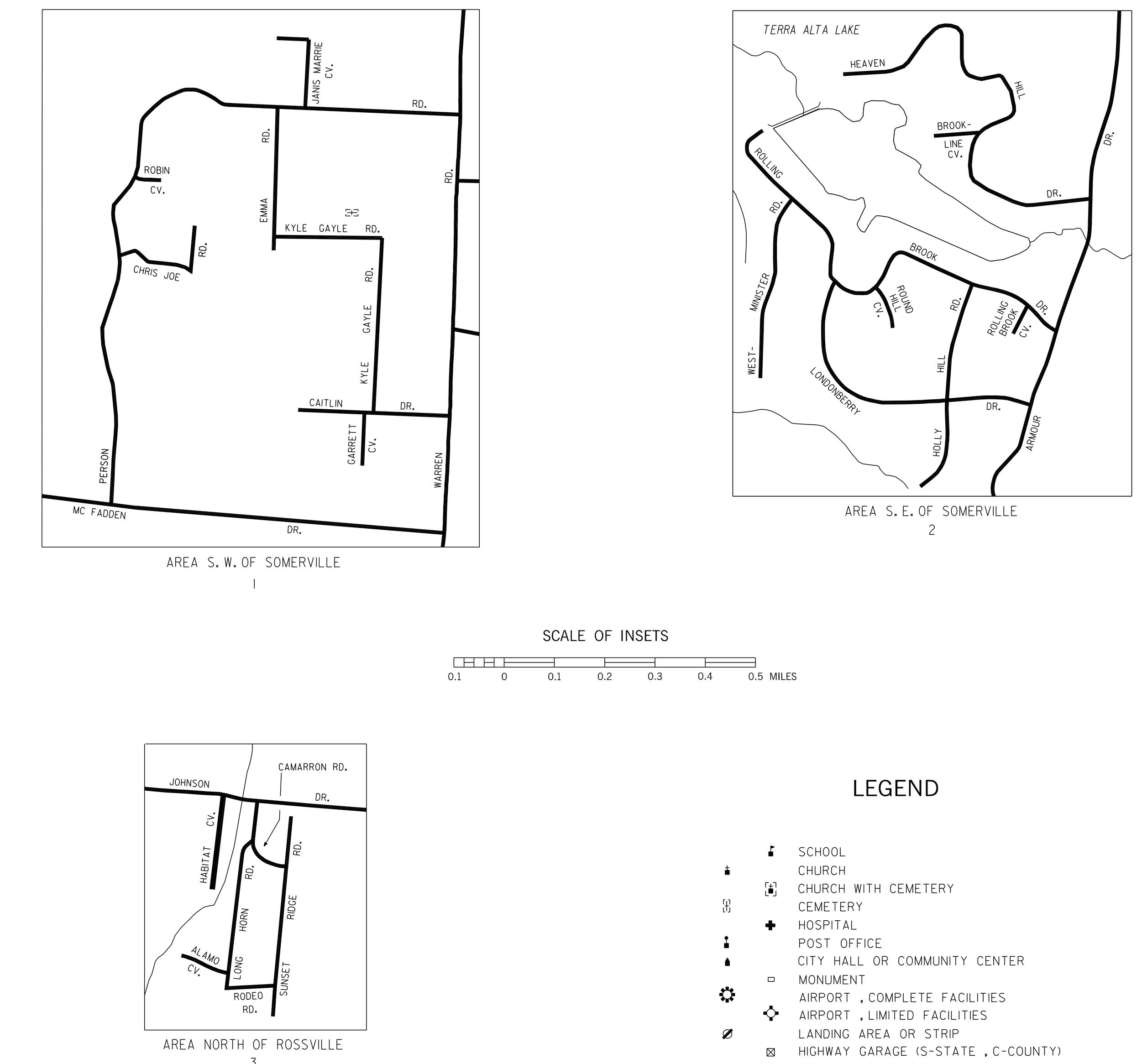

SCALE OF INSETS

0.1 0 0.1 0.2 0.3 0.4 0.5 MILES

LEGEND

SCHOOL
CHURCH
CHURCH WITH CEMETERY
CEMETERY
HOSPITAL
POST OFFICE
CITY HALL OR COMMUNITY CENTER
MONUMENT
AIRPORT, COMPLETE FACILITIES
AIRPORT, LIMITED FACILITIES
LANDING AREA OR STRIP
HIGHWAY GARAGE (S-STATE, C-COUNTY)
TRIANGULATION STATION
OBSERVATION OR LOOKOUT TOWER
COUNTY SEAT
OTHER CITIES AND VILLAGES
RADIO OR TELEVISION STATION
POINT OF INTEREST
DOT TO INDICATE LOCATION OF ANY CULTURAL FEATURE OUT OF PLACE
INTERSTATE HIGHWAY
U S NUMBERED HIGHWAY
STATE HIGHWAY
STATE HIGHWAY
PROMINENT PEAK WITH ELEVATION
LAKE WITH DAM
RESERVOIR, POND OR LAKE
LEVEE OR DYKE
DRAINAGE CANAL
NARROW STREAM
WIDE STREAM
DAM WITH LOCK
HEAD OF NAVIGATION
NAVIGABLE STREAM
GRADE CROSSING
UNDERPASS-ROAD BELOW
OVERHEAD-ROAD ABOVE
RAILROAD TUNNEL
GRADE SEPARATION
FORD
LOW WATER BRIDGE
FREE FERRY OR TOLL FERRY
HIGHWAY BRIDGE-OVER 20 FEET
HIGHWAY BRIDGE-LONG RIVER CROSSING
PRIMITIVE OR UNIMPROVED ROAD
GRADED AND DRAINED, SOIL, GRAVEL OR STONE SURFACED ROAD
PAVED ROAD
PAVED HIGHWAY OR ROAD
DIVIDED ROADWAY
DISTANCE IN MILES BETWEEN DESIGNATED POINTS
FULL CONTROL OF ACCESS
NATIONAL PARK SERVICE HIGHWAY
HIGHWAY INTERCHANGE
COUNTY LINE
STATE LINE
INCORPORATED CITY BOUNDARY
RESERVATION BOUNDARY
PAVED OR GRAVEL PUBLIC ROAD MAINTENANCE NOT CITY OR COUNTY RESPONSIBILITY

LEGEND

COVERAGE COUNTS	● 143
ATR	■ 143
EDL	▲ 143

NOTES

HIGHEST STATION NUMBER FOR THIS COUNTY 110

STATION NUMBERS ON **FAYETTE COUNTY** MAP

2–3–4–5–6–7–9–12–13–16–17–18–19–20–21–22–23–31–32–33–34–35–37–38–40–41–42–45–46–47–49–50–51–52–53–54–55–56–57–58–59–61–62–63–64–65–66–68–70–71–72–73–74–77–82–83–85–86–87–88–89–91–92–93–94–95–97–99–100–101–102–103–104–105–106–107–108–109–110

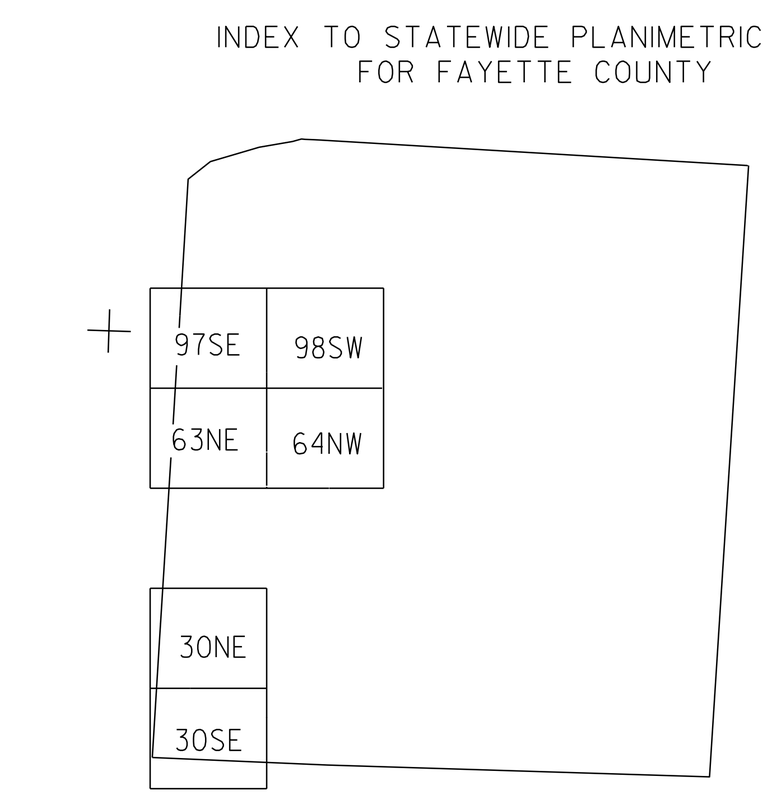

1 COUNTY MAP SHEET WITH 6 STATEWIDE PLANIMETRIC MAPS SHEETS AND AND 9 SUPPLEMENTAL CITY MAP SHEETS

BRADEN, MOSCOW, GRAND JUNCTION, GALLAWAY, PIPERTON, SOMERVILLE, LA GRANGE, ROSSVILLE, WILLISTON

ADVANCED PRINT SUBJECT TO CORRECTION

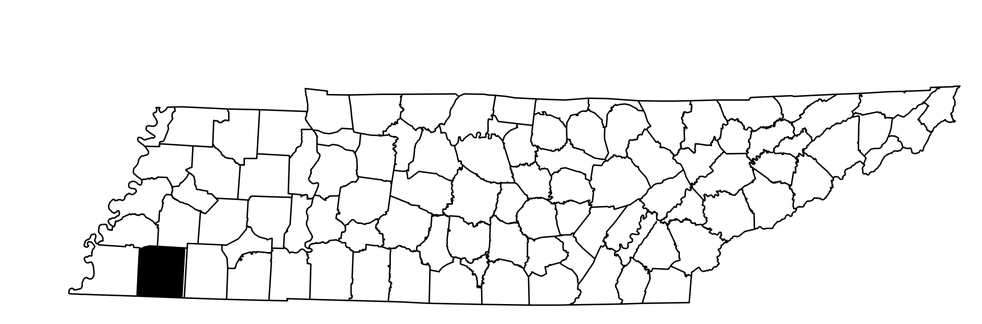

2013 TRAFFIC MAP

FAYETTE COUNTY

TENNESSEE

PREPARED BY THE
TENNESSEE DEPARTMENT OF TRANSPORTATION
LONG RANGE AND PROJECT PLANNING DIVISIONS
IN COOPERATION WITH THE
U.S. DEPARTMENT OF TRANSPORTATION
FEDERAL HIGHWAY ADMINISTRATION

SCALE

1 0 1 2 3 4 MILES

2013

ADVANCED PRINT SUBJECT TO CORRECTION

AUTHORIZATION NO. 401901042400

County Number	Station Number	Year	AADT
24	000002	2013	3425
24	000003	2013	335
24	000004	2013	2721
24	000005	2013	543
24	000006	2013	333
24	000007	2013	435
24	000009	2013	410
24	000012	2013	752
24	000013	2013	5634
24	000016	2013	1518
24	000017	2013	463
24	000018	2013	746
24	000019	2013	1930
24	000020	2013	1220
24	000021	2013	858
24	000022	2013	4861
24	000023	2013	688
24	000024	2013	797
24	000025	2013	6395
24	000026	2013	1469
24	000027	2013	11299
24	000028	2013	12820
24	000029	2013	921
24	000031	2013	18061
24	000032	2013	4890
24	000033	2013	4949
24	000034	2013	20625
24	000035	2013	3381
24	000037	2013	3211
24	000038	2013	3129
24	000040	2013	1781
24	000041	2013	1976
24	000042	2013	1900
24	000043	2013	2163
24	000044	2013	7385
24	000045	2013	1490
24	000046	2013	1340
24	000047	2013	948
24	000049	2013	229
24	000050	2013	2203
24	000051	2013	2337
24	000052	2013	1682
24	000053	2013	2130
24	000054	2013	525
24	000055	2013	81
24	000056	2013	4602
24	000057	2013	2582
24	000058	2013	634
24	000059	2013	519
24	000061	2013	1201
24	000062	2013	986

County Number	Station Number	Year	AADT
24	000063	2013	270
24	000064	2013	5948
24	000065	2013	8100
24	000066	2013	2091
24	000068	2013	509
24	000070	2013	754
24	000071	2013	5501
24	000072	2013	820
24	000073	2013	15006
24	000074	2013	28928
24	000077	2013	88
24	000079	2013	999
24	000082	2013	2976
24	000083	2013	837
24	000085	2013	21919
24	000086	2013	799
24	000087	2013	350
24	000088	2013	1585
24	000089	2013	1507
24	000091	2013	1182
24	000092	2013	99
24	000093	2013	5125
24	000094	2013	1693
24	000095	2013	222
24	000097	2013	1857
24	000099	2013	1180
24	000100	2013	6947
24	000101	2013	639
24	000102	2013	257
24	000103	2013	672
24	000104	2013	72
24	000105	2013	3748
24	000106	2013	341
24	000107	2013	3323
24	000108	2013	344
24	000109	2013	544
24	000110	2013	3037