

SE





NW

C

10
Meters
0

No Vertical Exaggeration

0 Meters 15

-  Scour
-  Bedding
-  Bedset Contact
-  Lithology sample

- Fort Payne Formation Facies
-  Covered
 -  Gray siliclastic mudstone
 -  Crinoidal pack/wackestone, fine- to coarse grained, planar bedded, siliclastic matrix.
 -  Crinoidal grainstone, planar laminated and bedded.
 -  Siliclastic mudstone with local concentrations of dispersed crinoid grains.

Section C2

Northeast-facing roadcut TN 52

 Datum layer from Sections C1-C3, G1-G7, and H1-H2