



No Vertical Exaggeration

Meters




0





20 0 20 40

Meters

Section E

Southeast-facing roadcut TN 52

-  Bedding
-  Scour and/or channel-fill base
-  Petrography sample

- Fort Payne Formation
Facies
-  Covered
 -  Shale, dark grey and fossiliferous
 -  Crinoidal grainstone, planar laminated and bedded.
 -  Siliciclastic mudstone with local concentrations of dispersed crinoid grains.