
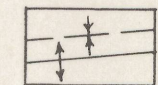

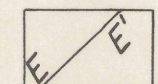



EXPLANATION

-  Basal contact of Shady dolomite
-  Axes of folds
-  Fault (known - inferred)
-  Line of structure section
-  Structure contours on base of Shady dolomite, contour interval 100 feet

State of Tennessee
 Department of Conservation
 DIVISION OF GEOLOGY

STRUCTURE MAP OF BUMPASS COVE

by
 John Rodgers
 Surveyed in 1942

