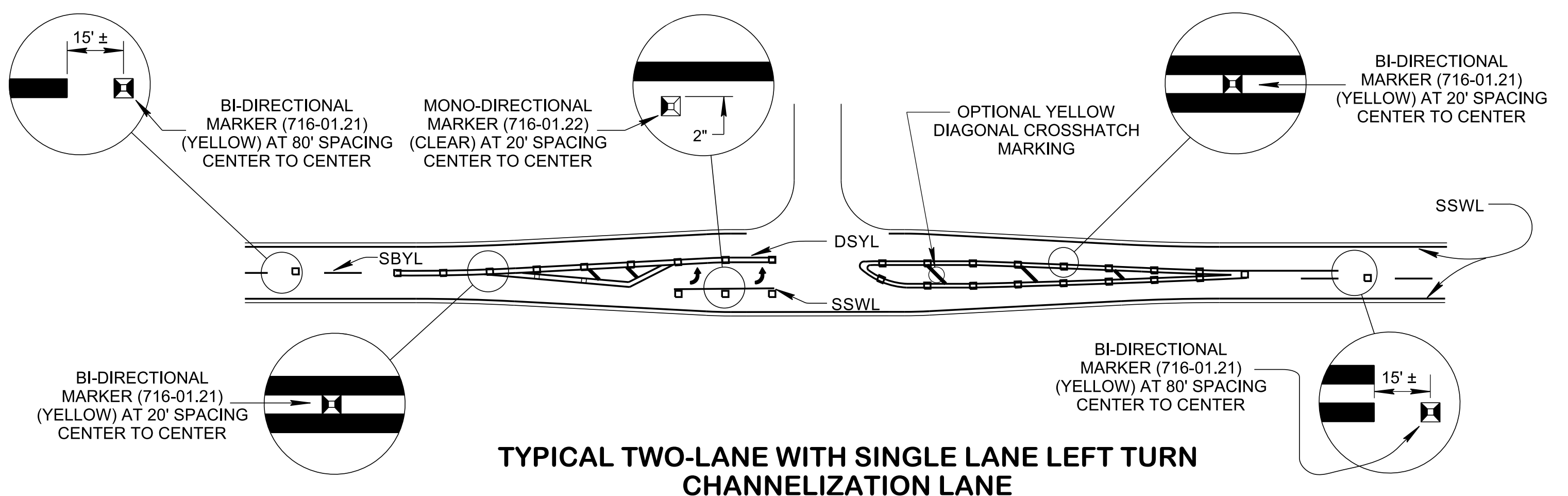
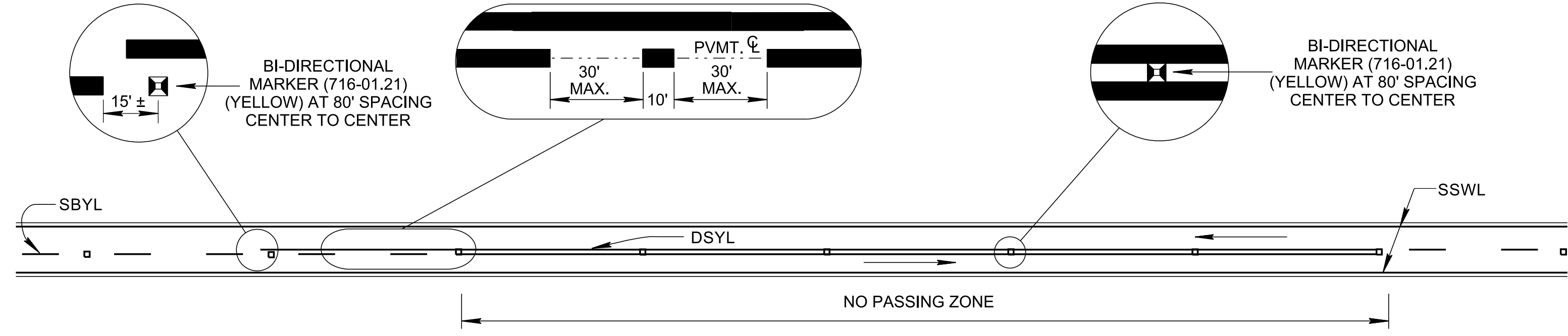


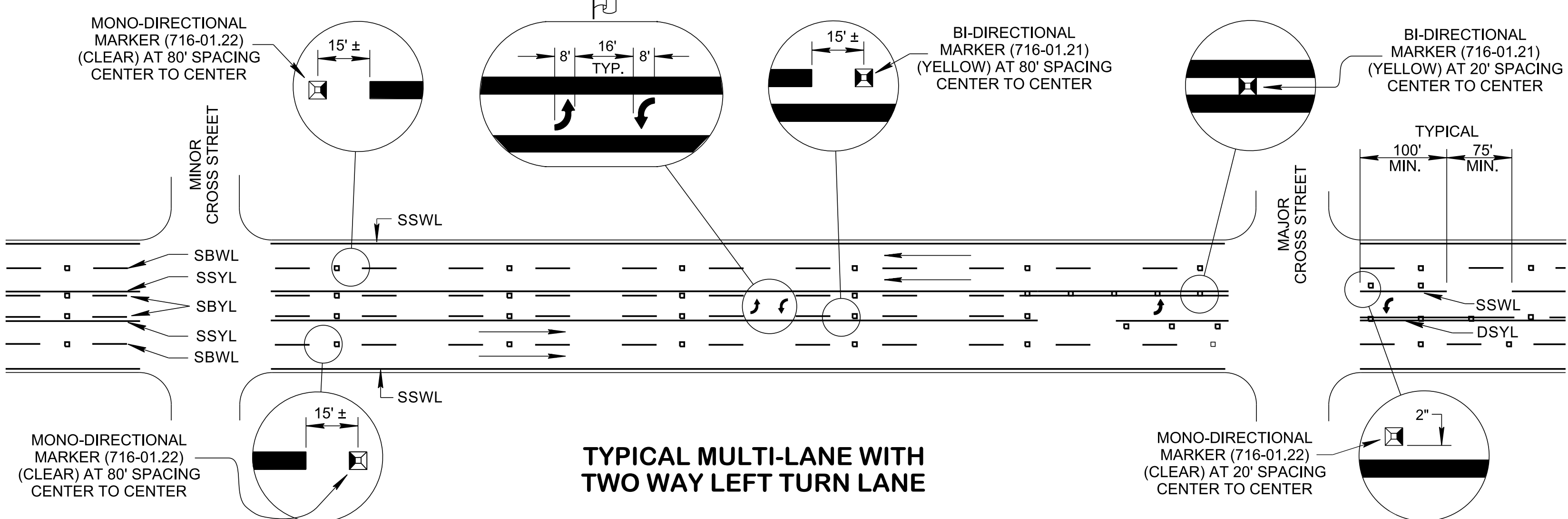
10/8/2019 6:58:48 AM P:\StandDraw\DESIGN STANDARDS\Standards Drawings\Standard Roadway Drawings - CURRENT\In Progress\170.00 Design - Traffic Control IP\170.01 Pavements Markings IP\TM-1-20190628.dgn



TYPICAL TWO-LANE WITH SINGLE LANE LEFT TURN CHANNELIZATION LANE



TYPICAL TWO-LANE, TWO WAY MARKING WITH NO PASSING ZONES



TYPICAL MULTI-LANE WITH TWO WAY LEFT TURN LANE

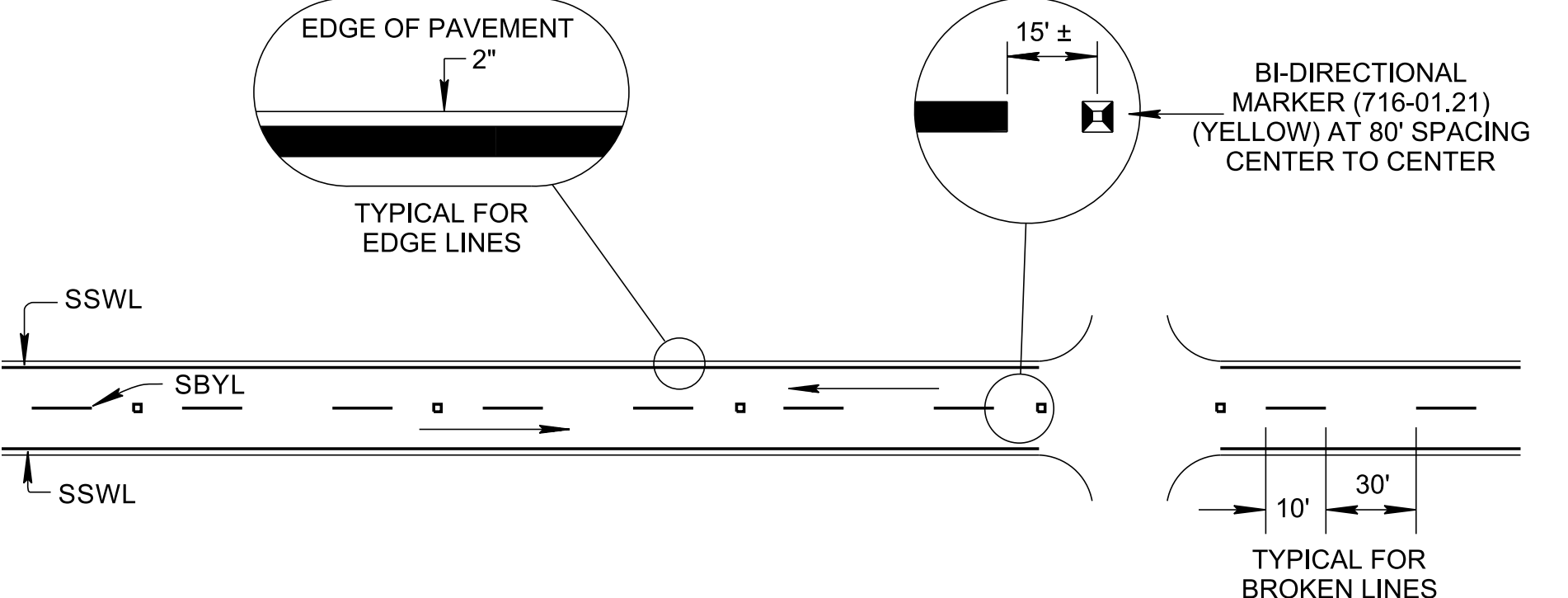
SPECIAL NOTE

MAXIMUM SPACING BETWEEN DOUBLE ARROWS TO BE 1/2 MILE.
DOUBLE ARROWS SHALL NOT BE LOCATED WITHIN 100' OF AN INTERSECTION.

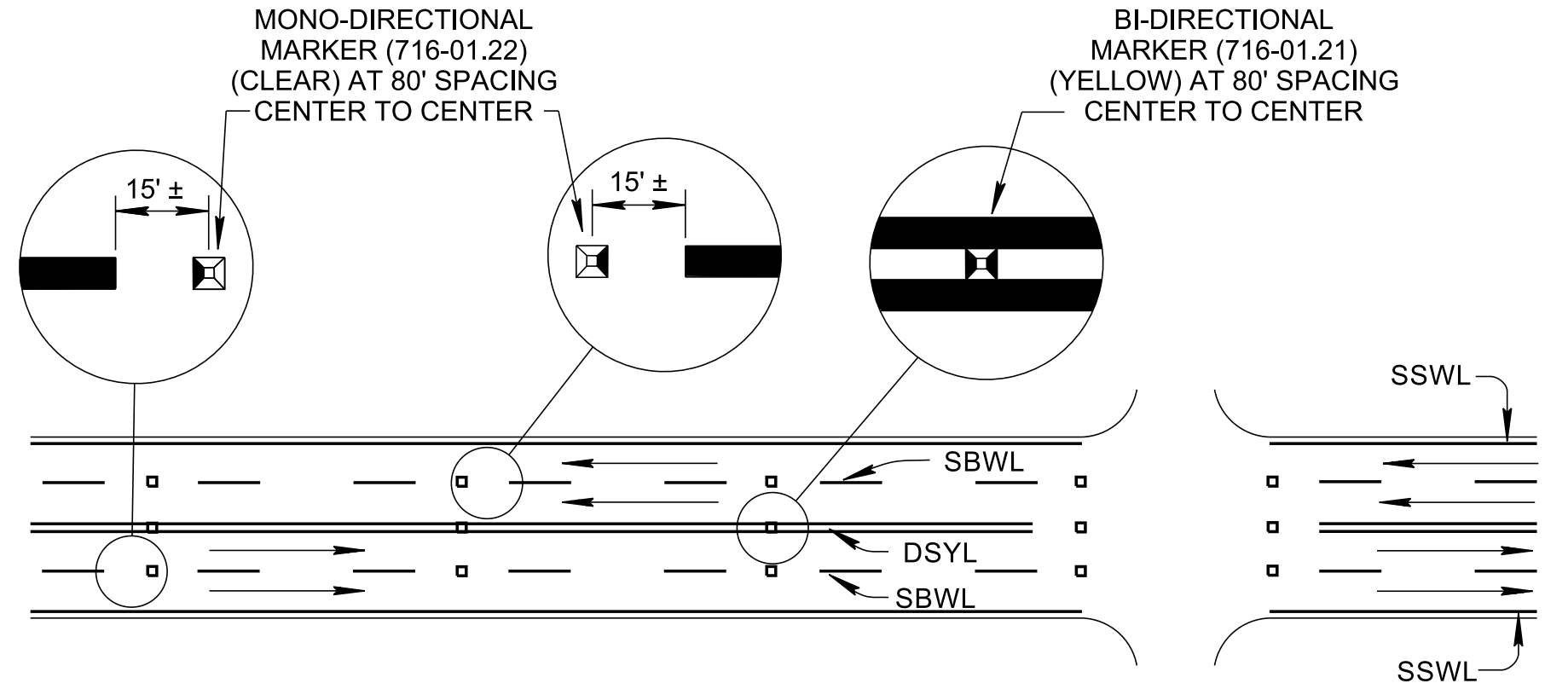
MARKING ABBREVIATIONS

SSWL- SINGLE SOLID WHITE LINE	DBYL- DOUBLE BROKEN YELLOW LINE
SSYL- SINGLE SOLID YELLOW LINE	DWL- DOTTED WHITE LINE
SBWL- SINGLE BROKEN WHITE LINE	DYL- DOTTED YELLOW LINE
SBYL- SINGLE BROKEN YELLOW LINE	HWL- HASHED WHITE LINE
DSYL- DOUBLE SOLID YELLOW LINE	HYL- HASHED YELLOW LINE

TYPICAL 3 LANE TWO-WAY MARKING WITH PASSING PROHIBIT IN SINGLE LANE DIRECTION



TYPICAL TWO-LANE, TWO WAY MARKING WITH PASSING PERMITTED IN BOTH DIRECTIONS



TYPICAL MULTI-LANE, TWO-WAY MARKING

GENERAL NOTES

- (A) EDGE LINES ARE NOT REQUIRED FOR PAVEMENT WIDTH LESS THAN 16 FEET NOR ON CURB AND GUTTER SECTIONS UNLESS SPECIFIED IN PLANS.
- (B) SEE STANDARD DRAWING NOS. T-M-3 AND T-M-4 FOR CHANNELIZATION MARKING AND INTERSECTION MARKING DETAILS.
- (C) PAVEMENT MARKERS ARE REQUIRED ONLY WHEN SPECIFIED IN THE PLANS.

- REV. 2-22-88: ADDED EDGE LINES, NOTES AND VARIOUS STRIPING AND MARKING DETAILS. CHANGED DWG. NO. FROM T-M-7 TO T-M-1. CHANGED SPACING & LOCATION OF VARIOUS RAISED PAVEMENT MARKERS. ADDED MARKING ABBREVIATIONS.
- REV. 3-20-91: CHANGED TYPE 2 PAVEMENT MARKERS (CLEAR) TO MONO-DIRECTIONAL PAVEMENT MARKERS (CLEAR) AND CHANGED TYPE 1 PAVEMENT MARKERS (YELLOW) TO BI-DIRECTIONAL MARKERS (YELLOW). REDREW SHEET.
- REV. 10-26-92: ADDED GENERAL NOTE (C).
- REV. 7-29-98: REVISED DISTANCE BETWEEN EDGELINE PAVEMENT MARKING AND EDGELINE FROM 4" TO 2".
- REV. 4-15-04: CHANGED SPACING BETWEEN DOUBLE LEFT TURN ARROWS TO COMPLY WITH 2003 MUTCD.
- REV. 11-1-11; UPDATED TYPICAL DETAILS TO CONFORM WITH 2009 MUTCD STANDARD DETAILS.
- REV. 7-24-14: ADDED PAVEMENT MARKING TABLE.
- REV. 7-5-17: CORRECTED SSWL AND DSYL BLOW-UP DETAILS. ADDED ITEM NO'S TO BLOW-UP DETAIL DESCRIPTIONS.
- REV. 06-28-19: REVISED DETAIL INSETS. REMOVED PAVEMENT MARKING TABLE AND REDREW SHEET.

MINOR REVISION -- FHWA APPROVAL NOT REQUIRED