


K I N G S P O R T

Regional Intelligent Transportation System Architecture and Deployment Plan



Prepared by:

Kimley»Horn

May 2017

118000044

Copyright © 2017 by Kimley-Horn and Associates, Inc.
All rights reserved.



Kingsport Regional Intelligent Transportation System Architecture and Deployment Plan

Prepared by:

Kimley»»Horn

May 2017

118000044

Copyright © 2017 by Kimley-Horn and Associates, Inc. All rights reserved.

TABLE OF CONTENTS

- 1. INTRODUCTION 1**
 - 1.1 Project Overview..... 1**
 - 1.2 Kingsport Region 2**
 - 1.2.1 Geographic Boundaries 2*
 - 1.2.2 Transportation Infrastructure 3*
 - 1.2.3 Project Participation..... 5*
 - 1.3 Document Overview 8**
- 2. REGIONAL ITS ARCHITECTURE DEVELOPMENT PROCESS 10**
- 3. REGIONAL ITS NEEDS 13**
- 4. REGIONAL ITS INVENTORY 15**
 - 4.1 Stakeholders 15**
 - 4.2 ITS Elements 17**
- 5. REGIONAL ITS ARCHITECTURE 31**
 - 5.1 ITS Service Packages..... 31**
 - 5.1.1 Overview of ITS Service Package Structure 31*
 - 5.1.2 Selection and Prioritization of Regional ITS Service Packages 33*
 - 5.1.3 Customization of Regional ITS Service Packages..... 35*
 - 5.1.4 Regional Needs and Corresponding ITS Service Packages..... 36*
 - 5.2 Architecture Interfaces..... 40**
 - 5.2.1 Top Level Regional System Interconnect Diagram..... 40*
 - 5.2.2 Element Connections..... 42*
 - 5.2.3 Information Flows Between Elements..... 42*
 - 5.3 Functional Requirements 43**
 - 5.4 Standards 44**
 - 5.5 Operational Concepts 47**
 - 5.6 Potential Agreements..... 54**
 - 5.7 Phases of Implementation 58**
- 6. REGIONAL ITS DEPLOYMENT PLAN 59**
 - 6.1 Project Development and Selection 59**
 - 6.2 ITS Project Recommendations 60**
- 7. USE AND MAINTENANCE PLAN 71**
 - 7.1 Incorporation into the Regional Planning Process 71**
 - 7.2 Systems Engineering Analysis 73**
 - 7.3 Process for Determining ITS Architecture Conformity 76**
 - 7.4 Regional ITS Architecture Maintenance Process 78**
 - 7.5 Procedure for Submitting ITS Architecture Changes between Major Updates 79**

TABLE OF CONTENTS

APPENDIX A – SERVICE PACKAGE DEFINITIONS

APPENDIX B – CUSTOMIZED KINGSFORT REGION SERVICE PACKAGES

APPENDIX C – ELEMENT FUNCTIONS

APPENDIX D – STAKEHOLDER DATABASE

APPENDIX E – AGREEMENTS

APPENDIX F – ARCHITECTURE MAINTENANCE DOCUMENTATION FORM

TABLE OF CONTENTS

LIST OF FIGURES

Figure 1 – Kingsport Regional Boundaries 3
 Figure 2 – Kingsport Regional ITS Architecture and Deployment Plan Development Process 10
 Figure 3 – Overview of ITS Service Package Structure..... 32
 Figure 4 – Example ITS Service Package Diagram: ATMS06 – Traffic Information Dissemination (TDOT Region 1 TMC) 35
 Figure 5 – Kingsport Regional System Interconnect Diagram..... 41
 Figure 6 – Example Interconnect Diagram: City of Kingsport Traffic Signals 42
 Figure 7 – Example Flow Diagram: APTS02 – Transit Fixed-Route Operations..... 43
 Figure 8 – Project Development and Selection Process 59
 Figure 9 – Proposed Regional Planning Process and ITS Architecture Involvement 73
 Figure 10 – Systems Engineering Analysis Project Flow Chart 75
 Figure 11 – Systems Engineering Vee Diagram 76

LIST OF TABLES

Table 1 – Kingsport Stakeholder Agencies and Contacts 6
 Table 2 – Turbo Architecture Report and Diagrams 12
 Table 3 – Kingsport Region Stakeholder Descriptions 16
 Table 4 – Kingsport Region Inventory of ITS Elements..... 18
 Table 5 – Summary of ITS Architecture Terminology 33
 Table 6 – Kingsport Regional ITS Service Package Prioritization by Functional Area 34
 Table 7 – Kingsport Regional ITS Needs and Corresponding ITS Service Packages 37
 Table 8 – Kingsport Region Applicable ITS Standards 45
 Table 9 – Kingsport Region Stakeholder Roles and Responsibilities 47
 Table 10 – Kingsport Region Existing and Potential Agreements 56
 Table 11 – State ITS Deployment Plan Projects 62
 Table 12 – Local ITS Deployment Plan Projects 65
 Table 13 – Transit ITS Deployment Plan Projects 68
 Table 14 – Other ITS Deployment Plan Projects 70
 Table 15 – Kingsport Regional ITS Architecture Maintenance Summary 78

LIST OF ACRONYMS

AASHTO	American Association of State Highway and Transportation Officials
AD	Archived Data
AMBER	America's Missing: Broadcast Emergency Response
APTA	American Public Transportation Association
APTS	Advanced Public Transportation System
ASTM	American Society for Testing and Materials
ATIS	Advanced Traveler Information System
ATMS	Advanced Traffic Management System
AVL	Automated Vehicle Location
BMS	Bristol Motor Speedway
CCTV	Closed Circuit Television
DMS	Dynamic Message Sign
EM	Emergency Management
EMA	Emergency Management Agency
EMS	Emergency Medical Services
EOC	Emergency Operations Center
FHWA	Federal Highway Administration
FTA	Federal Transit Administration
HAR	Highway Advisory Radio
IEEE	Institute of Electrical and Electronics Engineers
ITE	Institute of Transportation Engineers
ITS	Intelligent Transportation System
IVR	Interactive Voice Response
KATS	Kingsport Area Transit Service
L RTP	Long Range Transportation Plan
MC	Maintenance and Construction
MEOC	Mountain Empire Older Citizens
MOU	Memorandum of Understanding
MPO	Metropolitan Planning Organization
NEMA	National Electrical Manufacturers Association

LIST OF ACRONYMS

NOAA	National Oceanic and Atmospheric Administration
NTCIP	National Transportation Communications for ITS Protocol
PSAP	Public Safety Answering Point
RPO	Rural Planning Organization
RTMS	Remote Traffic Microwave Sensor
RWIS	Road Weather Information System
SAE	Society of Automotive Engineers
SAFETEA-LU	Safe, Accountable, Flexible and Efficient Transportation Equity Act – A Legacy for Users
SDO	Standards Development Organization
TDOT	Tennessee Department of Transportation
TEA-21	Transportation Equity Act for the 21st Century
TEMA	Tennessee Management Emergency Agency
THP	Tennessee Highway Patrol
TIP	Transportation Improvement Program
TMC	Transportation Management Center or Traffic Management Center
TOC	Traffic Operations Center
TraCS	Traffic and Criminal Software
USDOT	United States Department of Transportation
VDOT	Virginia Department of Transportation
VIVDS	Video Image Vehicle Detection Systems
VSP	Virginia State Police
WAVE	Wireless Access in Vehicular Environments

1. INTRODUCTION

1.1 Project Overview

The Regional Intelligent Transportation System (ITS) Architecture provides a long-range plan for the deployment, integration, and operation of ITS in the Kingsport Region. The Regional ITS Architecture allows stakeholders to plan how they would like their system to operate in the future and then break the system into smaller projects that can be implemented over time as funding permits. Development of a Regional ITS Architecture encourages interoperability and resource sharing among agencies and allows for cohesive long-range planning among regional stakeholders. Completion and update of the plan is also required by the Federal Highway Administration (FHWA) and Federal Transit Administration (FTA) in order to use federal transportation funds from the highway trust fund for ITS projects within the Region.

Regional ITS Architectures are living documents and should be updated as necessary to reflect a region's needs and current guidelines. The Kingsport Regional ITS Architecture was first developed in 2008 by the Tennessee Department of Transportation (TDOT), in coordination with the Kingsport Metro Transportation Planning Organization (TPO) and Virginia Department of Transportation (VDOT). Since that time, a number of ITS programs and projects have been implemented in the Kingsport Region including the City of Kingsport's traffic operations center (TOC), advanced transportation management system (ATMS), closed-circuit television (CCTV) cameras, and the Kingsport Area Transit Service's automated vehicle location (AVL) system which allows the agency to track real-time bus locations. Additionally, the National ITS Architecture, which served as the basis for the Kingsport Regional ITS Architecture, has been updated several times, with the most substantial update occurring in 2012. In order to incorporate these changes, TDOT, in close coordination with the Kingsport Metro TPO, completed an update of the Regional ITS Architecture in 2017.

The Regional ITS Architecture consists of several key components:

- ITS Needs – The needs describe the transportation related needs in the Region that could possibly be addressed by ITS.
- ITS Inventory – The inventory describes all of the ITS related elements that either exist or are planned for the Region.
- ITS Service Packages – The ITS service packages describe the services that stakeholders in the region want ITS to provide. ITS service package diagrams have been developed to illustrate how each service will be deployed and operated by each agency in the Region that expressed interest in a particular service. In the previous version of the Kingsport Regional ITS Architecture, ITS service packages were referred to as ITS market packages. The name change has been made to be consistent with the terminology that is now used in Version 7.1 of the National ITS Architecture.
- Use and Maintenance Plan – The use and maintenance plan describes how to use the Regional ITS Architecture for ITS planning and design efforts, such as the development of a Systems Engineering Analysis or to ensure that projects in the TPO's Transportation Improvement Program (TIP) conform to the architecture. It also describes how the Regional ITS Architecture should be maintained in the future.

A regional ITS architecture is necessary to satisfy the ITS conformity requirements first established in the Transportation Equity Act for the 21st Century (TEA-21) highway bill and continued in the Safe, Accountable, Flexible, Efficient Transportation Equity Act: A Legacy for Users (SAFETEA-LU) bill passed in 2005; the Moving Ahead for Progress in the 21st Century (MAP-21) bill passed in 2012; and the Fixing America's Surface Transportation (FAST) Act bill

passed in 2015. In response to Section 5206(e) of TEA-21, the Federal Highway Administration (FHWA) issued a final rule and the Federal Transit Administration (FTA) issued a final policy that required regions implementing any ITS project to have an ITS architecture in place by April 2005. After this date, any ITS projects must show conformance with their regional or statewide ITS architecture in order to be eligible for funding from FHWA or FTA from the highway trust fund. In order to show this conformance, it is important that any region deploying ITS have an updated regional ITS architecture in place.

The Kingsport Regional ITS architecture update includes the same geographic boundaries as the Kingsport Metro TPO. The stakeholders developed the Regional ITS Architecture based on a vision of how they wanted to implement and operate ITS through the year 2035 in the Kingsport Region. Additionally, the Regional ITS Architecture includes an ITS Deployment Plan. The ITS Deployment Plan identifies projects that have been recommended by the stakeholders as priority projects for their agency that will help achieve the vision of the Regional ITS Architecture.

The Kingsport Regional ITS Architecture was developed with significant input from local, state, and federal officials. Two stakeholder workshops were held and individual interviews were conducted with many of the stakeholders outside of the workshops to gather input and help ensure that the plans reflected the unique needs of the Region. Copies of the draft reports were provided to all stakeholders for review during the update process. The Regional ITS Architecture and Deployment Plan developed reflects an accurate snapshot of existing ITS deployment and future ITS plans in the Region. Needs and priorities of the Region will change over time and in order to remain effective this plan should be periodically reviewed and updated.

1.2 Kingsport Region

1.2.1 *Geographic Boundaries*

The Kingsport Region is comprised of western Sullivan County, Tennessee; the north-eastern portion of Hawkins County, Tennessee; extreme north portions of Washington County, Tennessee; and south central Scott County, Virginia. These boundaries correspond with the boundaries defined the Kingsport Metro TPO, which are shown in **Figure 1**. Kingsport is a principal city in a larger region known as the Tri-Cities. The other principal cities include Johnson City, TN and Bristol, TN Tennessee (in addition to Bristol, VA which shares a central business district across the State border from Bristol, TN). Although the Tri-Cities are often referred to collectively, each city lies within a separate metropolitan or transportation planning organization.

When developing the stakeholder group, the project team coordinated with the Kingsport Metro TPO to include the appropriate city, county, regional, state and federal agencies. Stakeholders included both local representatives as well as representatives from TDOT headquarters and Region 1 in Knoxville, VDOT Bristol District, and FHWA from the Tennessee Division Office in Nashville and the Virginia Division Office in Richmond.

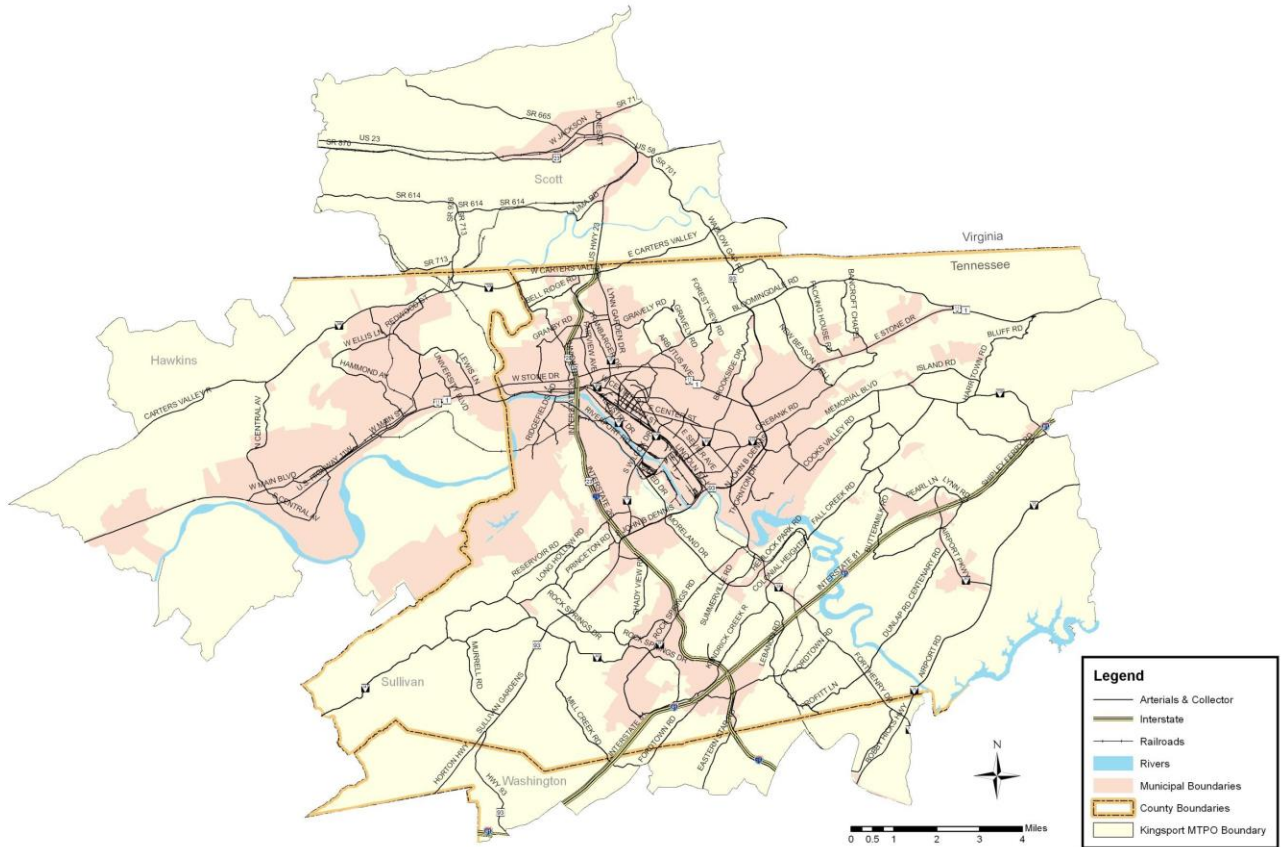


Figure 1 – Kingsport Regional Boundaries

1.2.2 Transportation Infrastructure

The Kingsport Region is served by a number of significant State and Federal Highways. The primary access controlled facilities are I-26, I-81, and a section of State Route (SR) 93 (John B Dennis Highway). I-26 is designated as an east-west route; however, within Kingsport Region, the interstate runs more north-south connecting the Region with the City of Johnson City to the south and Gate City and Weber City, in Virginia, to the north. I-81, which runs primarily along the southern portion of the Kingsport Regional Boundaries, is also an east-west route that connects to I-40 and the City of Knoxville to the west and the Bristol, Tennessee and Bristol, Virginia Region to the northeast. The I-24/I-81 interchange provides the connection between the principal cities of the Tri-Cities Region.

Major arterials in the region include US 11W which is the primary commercial corridor in the region and connects Kingsport with the Bristol, Tennessee and Bristol, Virginia Region to the east and City of Church Hill to the west; US 23 which connects I-26 to Gate City and Weber City, Virginia; Tennessee SR 93 / Virginia Route 224 that forms a bypass around the east boundaries of the central business district of Kingsport; and Tennessee SR 36, which connects Kingsport with Johnson City to the south.

The Tri-Cities Airport is located within the boundaries of the Kingsport Metro TPO that serves northeast Tennessee, southwest Virginia, and western North Carolina. It is just south of I-81 in the southeastern portion of the TPO boundaries, and serves cities such as Atlanta, GA, Charlotte, NC; and Orlando, Florida.

Fixed-Route and paratransit services are provided in the City of Kingsport by the Kingsport Area Transit Service (KATS) system. Northeast Tennessee Transit (NET Trans), which is a part the First Tennessee Human Resource Agency (FTHRA), operates a demand response service in the Kingsport Region.

The Kingsport Region is also served by two Class I railroads operated by Norfolk Southern and CSX. Norfolk Southern's rail line traverses the western portion of the region to connect Knoxville in the west and western Virginia and eastern Kentucky to the north, with a short line directly connected to the Eastman Chemical Company. The CSX rail line connects to the City of Johnson City in the south and western Virginia and eastern Kentucky to the north. With these two rail companies, there are not many at-grade rail crossings of major roads.

The Kingsport Region has undertaken several deployments of ITS programs throughout the Region. These programs are from multiple agencies and cover multiple transportation modes as well. Some multi-agency participation has been present on some of these ITS initiatives. The following are some of the larger ITS initiatives underway or existing within the Kingsport Region:

- **TDOT SmartWay Program** – TDOT's SmartWay platform is predominately a freeway traffic management platform comprised of closed-circuit television (CCTV) cameras, dynamic message signs (DMS), radar detection systems (RDS), and highway advisory radio (HAR). CCTV cameras, DMS, and HAR are currently located along I-81 near the interchange of I-26. TDOT's SmartWay website provides congestion, incident, and construction information, in addition to live video from CCTV cameras in the Kingsport Region. TDOT has also created the SmartView software program that allows municipalities to view live video feeds with expanded capabilities compared to the SmartWay website. SmartView will also allow municipalities to share their CCTV camera feeds with TDOT and other municipalities. Active ITS, an Advanced Traffic Management System (ATMS) platform, is also being implemented at TDOT to upgrade their current SmartWay ATMS platform and improve TDOT's ability to share information with other partners.
- **City of Kingsport Traffic Management** – The City of Kingsport has established a traffic operations center (TOC) that allows them to view feeds from CCTV cameras and also control traffic signal timings and settings from the TOC through the installation of a fiber network. Future improvements to the City's traffic signal system include upgrading the video monitors within the TOC and continue the expansion of fiber optic cable along US 11W / SR 1 (West Stone Drive) and along SR 36 (Lynn Garden Drive) to the Virginia State Line.
- **Virginia DOT** – VDOT has installed video detection along the US 23 corridor at traffic signals in addition to a CCTV camera at the intersection is US 23 and US 58 / US 421 in Weber City. VDOT has also launched the VirginiaRoads website that provides the public with a vast array of transportation information including crash data, traffic volumes, roadway projects, pavement conditions, real-time snow plow location and more. Future plans include the installation of DMS along the US 23 corridor. VDOT typically owns, maintains, and operates signals along state routes and interstate ramps.
- **Kingsport Area Transit Service ITS** – Kingsport Area Transit Service has implemented AVL on their paratransit vehicles in addition to supplying schedule and fare information to riders on their website. The transit agency also hopes to install DMS signs at certain stations to display real-time bus information in the future.

1.2.3 *Project Participation*

Due to the fact that ITS often transcends traditional transportation infrastructure, it is important to involve a wide range of local, state and federal stakeholders in the ITS architecture development and visioning process. Input from these stakeholders is a critical part of defining the interfaces, integration needs, and overall vision for ITS in a region.

Table 1 contains a list of stakeholders in the Kingsport Region who participated in the project workshops or provided input through in-person or telephone interviews to the study team as to the needs and issues to be considered as part of the Regional ITS Architecture. Other stakeholders that were invited to participate but were not able to attend were provided the minutes from the workshops and notified when copies of the reports were available for review on the project website to encourage their participation as much as possible. A complete listing of stakeholders invited to participate in the project and workshop attendance records is included in the stakeholder database in **Appendix D**.

Table 1 – Kingsport Stakeholder Agencies and Contacts

Stakeholder Agency	Email	Contact
City of Kingsport Traffic	timelsea@kingsporttn.gov	Tim Elsea, Traffic Engineer
City of Kingsport Public Works	michaelthompson@kingsporttn.gov	Michael Thompson, Assistant Public Works Director
First Tennessee Rural Planning Organization	cosborne@ftdd.org	Corey Osborne, Planner
Federal Highway Administration – Tennessee Division	nicholas.renna@dot.gov	Nicholas Renna, Operations Program Manager
Kingsport Area Transit Service	chris.campbell@kingsporttn.gov	Chris Campbell, Transit Coordinator
Kingsport Metro TPO	billalbright@kingsporttn.gov	Bill Albright, MPO Manager
Kingsport Metro TPO	troyebbert@kingsporttn.gov	Troy Ebbert, MPO Coordinator
NET Trans (First Tennessee Human Resource Agency)	cgump@fthra.org	Candace Gump, NET Trans Deputy Director
Tennessee Department of Transportation Region 1	mark.best@tn.gov	Mark Best, TMC Manager
Tennessee Department of Transportation Long Range Planning Division	michelle.a.christian@tn.gov	Michelle Christian, Planning Specialist
Tennessee Department of Transportation Region 1	andrew.padgett@tn.gov	Andrew Padgett, Senior Transportation Project Specialist
Tennessee Department of Transportation Region 1	nathan.vatter.@tn.gov	Nathan Vatter, Civil Engineer Manager 1
Tennessee Department of Transportation Long Range Planning Division	rashad.pinckney@tn.gov	Rashad Pinkney, Planning Specialist
Tennessee Department of Transportation Long Range Planning Division	joseph.roach@tn.gov	Joseph Roach, Planning Specialist
Tennessee Department of Transportation Traffic Operations Division	eric.flora@tn.gov	Eric Flora
Tennessee Department of Transportation Traffic Operations Division	khuzaima.mahdi@tn.gov	Khuzaima Mahdi ITS Specialist
Tennessee Highway Patrol	julia.campbell@tn.gov	Julia Campbell, Sergeant
Virginia Department of Transportation	timl.martin@vdot.virginia.gov	Tim Martin, Regional Operations Systems Manager

Table 1 – Kingsport Stakeholder Agencies and Contacts (continued)

Stakeholder Agency	Email	Contact
Virginia Department of Transportation	donald.necessary@vdot.virginia.gov	Donny Necessary, Transportation Planner
Virginia Department of Transportation	brett.randolph@vdot.virginia.gov	Brett Randolph, Acting Area Traffic Engineer
Virginia Department of Transportation	brian.holt@vdot.virginia.gov	Brian Holt, Bristol District Traffic Engineer
Virginia Department of Transportation	cmcdonald@vdot.virginia.gov	Chris McDonald, Regional Operations Director

1.3 Document Overview

The Kingsport Regional ITS Architecture report is organized into seven key sections:

Section 1 – Introduction

This section provides an overview of the Kingsport Regional ITS Architecture, including a description of the Region and list of participating stakeholders.

Section 2 – Regional ITS Architecture Development Process

This section provides an overview of the key steps involved in developing the ITS architecture for the Kingsport Region as well as an overview of the Turbo Architecture database and reports.

Section 3 – Regional ITS Needs

This section contains a summary of regional needs for the Kingsport Region that are related to ITS.

Section 4 – Regional ITS Inventory

This section provides a description of the stakeholders and ITS elements in the Region. Elements are grouped based on the stakeholder, such as the City of Kingsport or Kingsport Area Transit Service, and their current status is listed as either existing or planned.

Section 5 – Regional ITS Architecture

This section describes how the National ITS Architecture was customized to meet the ITS needs, plans, and visions for the Kingsport Region. The ITS service packages that were selected for the Region are included in this section and interconnects are presented, including the “sausage diagram” showing the relationships of the key subsystems and elements in the Region. Functional requirements and standards that apply to the Region, as indicated by the Regional ITS Architecture, are also presented. Operational concepts identifying stakeholder roles and responsibilities have been prepared and potential agreements to support the sharing of data and resources have been identified.

Section 6 – Regional ITS Deployment Plan

This section describes the ITS projects that regional stakeholders expressed a need to deploy in order to deliver the ITS services identified in the regional ITS architecture. Project descriptions include a target deployment timeframe, responsible agency, an opinion of probable cost, funding status, and applicable ITS service packages.

Section 7 – Use and Maintenance of the Regional ITS Architecture

This section describes how the Regional ITS Architecture can be used to show architectural conformance of ITS projects in the planning or design phase. A process for maintaining the Regional ITS Architecture and submitting requested changes to the Regional ITS Architecture is also presented.

The Kingsport Regional ITS Architecture also contains six appendices:

- Appendix A – Service Package Definitions
- Appendix B – Customized Service Packages
- Appendix C – Element Functions
- Appendix D – Stakeholder Database
- Appendix E – Agreements

- Appendix F – Architecture Maintenance Documentation Form.

A corresponding website was also developed for the Kingsport Regional ITS Architecture which contains electronic versions of all documents and an interactive version of the Turbo Architecture database. The website is located at the following address:

<http://www.kimley-horn.com/projects/tennesseeITSarchitecture/kingsport.html>

2. REGIONAL ITS ARCHITECTURE DEVELOPMENT PROCESS

Development of the Regional ITS Architecture and Deployment Plan for the Kingsport Region relied heavily on stakeholder input to ensure that the architecture reflected local needs. Two workshops were held along with a series of stakeholder interviews to gather input, and draft documents were made available to stakeholders for review and comment.

The process followed for the Kingsport Region was designed to ensure that stakeholders could provide input and review for the development of the Region's ITS Architecture and Deployment Plan. **Figure 2** illustrates the process followed.

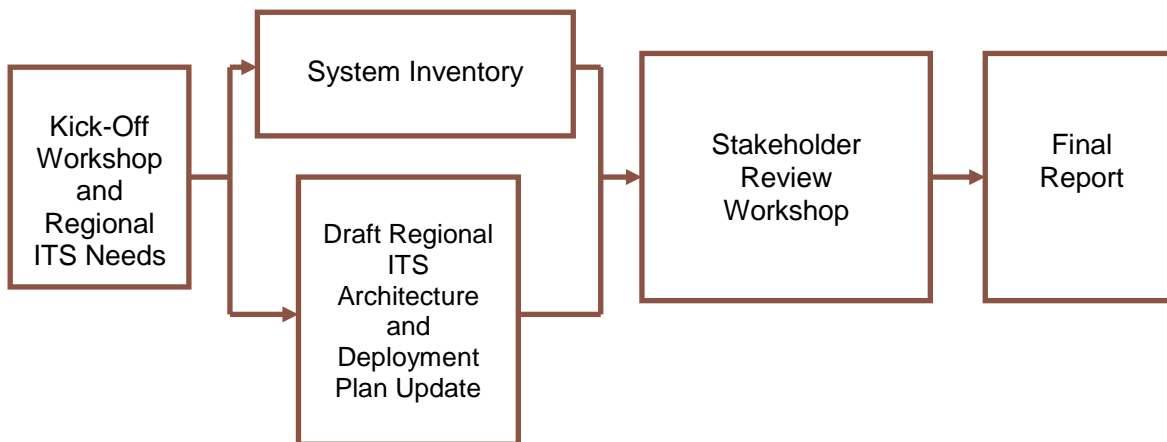


Figure 2 – Kingsport Regional ITS Architecture and Deployment Plan Development Process

Two workshops with stakeholders were held to update the Kingsport Regional ITS Architecture and Deployment Plan. These workshops included:

- Kick-Off Workshop
- Stakeholder Review Workshop

In addition, interviews were conducted with many of the key stakeholder agencies outside of the workshops to gather additional information for developing the Regional ITS Architecture. Key components of the process are described below:

Kick-Off Workshop: A stakeholder group was identified that included representatives from regional transportation, public works, public safety, and emergency management agencies. The group was invited to the project Kick-Off Workshop where an overview of the project was provided, the regional boundaries were defined, existing and planned ITS deployments in the Region were discussed, and ITS needs for the Region were identified.

Stakeholder Interviews: Stakeholder input was gathered through the two stakeholder workshops as well as a series of interviews that were conducted with stakeholder agencies. The interviews were used to complete the system inventory for the region, define how ITS services are currently being operated, define how ITS services could be operated in the future, and identify potential ITS projects for the region.

Develop Draft Regional ITS Architecture and Deployment Plan Update: Following the stakeholder input, a draft report was developed which identifies the roles and responsibilities of

participating agencies and stakeholders in the operation and implementation of the ITS system, identifies projects for deployment, and establishes a maintenance plan. Additionally, a website was created to allow stakeholders access to an interactive version of the ITS architecture and documents such as reports, meeting minutes, presentations, and the Turbo Architecture database.

Stakeholder Review Workshop: A second stakeholder workshop was conducted to review the Draft Regional ITS Architecture document as well as identify priorities for ITS service packages and confirm the list of potential ITS projects for the Kingsport Region. Use and maintenance of the Regional ITS Architecture was also discussed.

Final Report: The final Regional ITS Architecture and Deployment Plan was developed, which included an executive summary, project report, Turbo Architecture database, and project website with an interactive version of the Regional ITS Architecture.

Turbo Architecture

Turbo Architecture Version 7.1 was used to develop the Kingsport Regional ITS Architecture. Turbo Architecture is a software application that was developed by the United States Department of Transportation (USDOT) to be used as a tool for documenting and maintaining ITS architectures. Version 7.1 of Turbo Architecture was released in April 2015 and was developed to support Version 7.1 of the National ITS Architecture. Use of the Turbo Architecture software in development of the regional ITS architectures is recommended by both FHWA and FTA.

In the Kingsport Region, the Turbo Architecture database that was developed was based on the ITS service packages, which are provided in **Appendix B** of this report. The ITS service packages provide a graphical representation of the services stakeholders in the Region would like ITS to provide. In each service package, the elements, such as a TMC or a CCTV camera, and the data that is shared between them are shown. Turbo Architecture allows the Region to document all of the elements and information flows that exist or are planned in the Region. Turbo Architecture also allows the user to quickly access any standards that are associated with the information flows as well as generate reports and diagrams to assist in reviewing the data. Some examples of the useful reports and diagrams that may be generated using the Turbo Architecture software are included in **Table 2**.

Turbo Architecture saves data in Microsoft Access compatible data files. Turbo Architecture files can be accessed using Microsoft Access, although use of Access will not provide nearly the same amount of capabilities as accessing the files using the Turbo Architecture software. With the release of Version 4.1 of Turbo Architecture, the USDOT began offering the Turbo Architecture software free of charge and provides a link for downloading the software on the National ITS Architecture website. At the time this report was written, that site was located at <http://local.iteris.com/itsarch/index.htm> and Version 7.1 was the most recent version available.

Table 2 – Turbo Architecture Report and Diagrams

Report or Diagram Name	Functions
Stakeholder Report	Provides a description of the stakeholder and the associated elements for each stakeholder in the Regional ITS Architecture.
Inventory Report	Provides a description and status for each element in the Regional ITS Architecture.
Service Packages Report	Identifies each of the service packages selected for the Region and the elements associated with each service package.
Functional Requirements Report	Identifies the functions that each element provides.
Interconnect Report	Identifies for each element all of the other elements that are connected and the status of each connection.
Standards Activities Report	Identifies relevant standards associated with each of the information flows used in the Regional ITS Architecture.
Subsystem Diagram	Identifies the subsystems from the National ITS Architecture that are included in the Regional ITS Architecture.
Interconnect Diagrams	Identifies for each element all of the other elements that are connected and the status of each connection. The Interconnect Diagrams can be customized to show all elements in the Regional ITS Architecture or a single element can be selected so that only the connections it has with other elements are shown. Interconnect Diagrams can also be viewed by individual service packages to view all of the elements and connections in each service package.
Flow Diagrams	Flow Diagrams are similar to Interconnect Diagrams; however, the actual information flows that are part of each connection between elements are also shown.

3. REGIONAL ITS NEEDS

Regional needs that could be addressed by ITS were identified by stakeholders in the Kingsport Regional ITS Architecture Kick-off Workshop and interviews held in October and November 2016. In addition, the Kingsport Metro TPO's 2035 Long Range Transportation Plan (LRTP) was reviewed to determine other regional needs that could possibly be addressed in some way through ITS.

Within the 2035 LRTP, there are three regional goals with supporting objectives that were identified to help direct future decisions regarding transportation for the Kingsport Region. Those three goals correspond to eight planning factors outlined in The Safe, Accountable, Flexible, Efficient Transportation Equity Act: A Legacy for Users (SAFETEA-LU) bill. Some ways in which ITS can directly support both the goals and objectives in the LRTP are described below:

Goal 1 – Livability: Increase transit and other transportation demand management opportunities. ITS can be used to support demand management strategies by providing motorists with real-time travel information including parking availability and pricing, travel times, and bus locations to travelers allowing them to choose the most effective route or mode choice.

Goal 1 – Livability: Strive to balance capacity and mobility needs for all users whereby connections to and across modes and land uses function harmoniously. Measures such as variable speed limits, ramp metering, and adaptive traffic signal control systems that can respond to changing traffic patterns are strategies that can help maximize roadway capacity. ITS can be utilized for real-time network conditions information to allow travelers to make informed decisions regarding route or mode choice.

Goal 2 – Sustainability: Maintain what we have; take a “state of good repair” approach to our community’s transportation assets. ITS can be used to track maintenance vehicles’ location; provide safer work zones for motorists and workers through DMS, variable speed limits, and work zone intrusion detection; and monitor roadway conditions.

Goal 2 – Sustainability: Seek cost-effective management solutions and new technologies as a means of addressing congestion, reducing transportation delay, and improving system operations. Ramp metering and variable speed limits are strategies that can help reduce congestion on interstates and other controlled access facilities. Adaptive traffic signal control systems, which can respond quickly to changing traffic patterns, can be implemented on surface streets to reduce delay. Additionally, ITS is also a critical part of incident management, such as the use of the service patrol vehicles to manage traffic during an incident. Incidents significantly impact the congestion experienced in most urban areas; as a result, improved incident management can reduce non-recurring congestion.

Goal 3 – Prosperity: Support transportation investments and policies that work to create jobs and improve access to people, places, and goods while embracing access management and corridor management strategies that preserve the long-term functionality of a roadway’s capacity and safety. ITS can be used to monitor infrastructure conditions, improve incident detection time, and provide advanced warning of incidents or other potential safety issues that might impact travelers. Additionally, ITS can be used to track and manage commercial vehicles, provide HAZMAT management, and support highway-rail intersection coordination. Emergency management agencies can benefit from ITS through emergency vehicle traffic signal preemption and emergency vehicle routing.

The investment needs identified through the Regional ITS Architecture development process as well as the 2035 LRTP regional goals provided guidance for determining which service packages

should be included in the architecture. Stakeholders identified ITS needs for the Kingsport Region in the following areas:

- Traffic Management
- Traveler Information;
- Emergency Management;
- Maintenance and Construction Management;
- Public Transportation Management; and
- Archived Data Management.

In Section 5.1.4, a complete list of regional needs is presented along with the ITS service packages that have been recommended for the Region to consider implementing or expanding (if the service package currently exists) in order to address the needs.

4. REGIONAL ITS INVENTORY

The inventory and needs documented during the individual interviews were the starting point for updating the Regional ITS Architecture. These ITS systems and components are used to customize the National ITS Architecture and create the updated Regional ITS Architecture for the Kingsport Region.

The Kingsport stakeholder group agreed to create individual traffic, maintenance, and emergency management elements for the City of Kingsport, TN; Hawkins County, TN; Scott County, VA; and Sullivan County, TN. The other smaller cities and towns in the Region were documented as part of the municipal elements. This documentation allows the smaller cities and towns to be included in the Regional ITS Architecture, and therefore eligible to use federal funds from the highway trust fund for future ITS deployments, even if there are no specific plans for ITS implementation at this time.

4.1 Stakeholders

Each element included in the Kingsport Regional ITS Architecture is associated with a stakeholder agency. A listing of stakeholder agencies identified in the Kingsport Regional ITS Architecture can be found in **Table 3** along with a description of each stakeholder. Most stakeholder agencies are called out by name with exception of smaller municipalities. In the Regional ITS Architecture, the City of Kingsport is called out by name, but all other municipalities are covered under the general stakeholder name municipal government.

Table 3 – Kingsport Region Stakeholder Descriptions

Stakeholder	Stakeholder Description
City of Bristol TN	Municipal government of the City of Bristol TN. Covers all city departments including those that deal with traffic and public safety.
City of Johnson City TN	Municipal government for the City of Johnson City TN. Covers all city departments including those that deal with traffic and public safety.
City of Kingsport TN	Municipal government for the City of Kingsport TN. Covers all city departments including those that deal with traffic and public safety.
Financial Institution	Handles exchange of money for transit electronic fare collection.
First Tennessee Human Resource Agency	Agency that operates Northeast Tennessee Transportation. NET Trans provides demand response transit service outside of the urban areas in the TN portion of the Region.
Hawkins County TN	County government for Hawkins County TN. Includes all county departments including EMS, Fire, Sheriff, and Highway Departments as well as the Hawkins County Emergency Management Agency.
Kingsport Area Transit Service	Transit provider that operates fixed route and demand response transit for the City of Kingsport.
Kingsport Metro TPO	Transportation planning organization for the Kingsport TN metropolitan area.
Media	Local media outlets. This can include television stations, newspapers, radio stations and their associated websites.
Mountain Empire Older Citizens	Southwest Virginia Area Agency on Aging. The agency operates MEOC Transit in addition to providing other community services.
Municipal/County Government	Government for various municipalities and counties within the Region that are not specifically called out. Covers all departments including those that deal with traffic and public safety.
NOAA	The National Oceanic and Atmospheric Administration gathers weather information and issues severe weather warnings.
Other Agencies	This stakeholder represents a wide variety of agencies. The associated elements are groups of agencies or providers that do not have a primary stakeholder agency.
Private Information Provider	Private sector business responsible for the gathering and distribution of traveler information. This service is typically provided on a subscription basis.
Rail Operators	Companies that operate trains and/or are responsible for the maintenance and operations of railroad tracks.
Scott County VA	County government for Scott County VA. Includes all county departments including EMS and Fire, the Sheriff's Office and the Scott County Department of Emergency Services.
Sullivan County TN	County government for Sullivan County TN. Includes all county departments including the Sheriff's Office, EMS, Fire, and Highway Departments as well as the Sullivan County Emergency Management Agency.
System Users	All of the users of the transportation system.
TDOT	The Tennessee Department of Transportation is responsible for the construction, maintenance, and operation of State roadways in Tennessee.
TEMA	The Tennessee Emergency Management Agency is responsible for emergency operations during a disaster or large scale incident.
Tennessee Bureau of Investigation	Statewide law enforcement agency responsible for issuing statewide AMBER Alerts in TN.
Tennessee Department of Health and Human Services	State department that manages funding for medical transportation services.
THP	Tennessee Highway Patrol. State law enforcement agency that enforces traffic safety laws as well as commercial vehicle regulations.

Table 3 – Kingsport Region Stakeholder Descriptions (continued)

Stakeholder	Stakeholder Description
VDEM	The Virginia Department of Emergency Management manages emergency operations during a disaster or large scale incident.
VDOT	The Virginia Department of Transportation is responsible for the construction, maintenance, and operation of roadways in the Commonwealth of Virginia.
VSP	Virginia State Police. State law enforcement agency that enforces traffic safety laws as well as commercial vehicle regulations.
Washington County TN	County government for Washington County TN. Includes all county departments including EMS, Fire, Sheriff and Highway Departments as well as the Washington County TN County Emergency Management Agency.

4.2 ITS Elements

The ITS inventory is documented in the Regional ITS Architecture as elements. **Table 4** sorts the inventory by stakeholder so that each stakeholder can easily identify and review all of the architecture elements associated with their agency. The table includes the status of the element. In many cases, an element classified as existing might still need to be enhanced to attain the service level desired by the Region.

The naming convention used for elements in the Kingsport Regional ITS Architecture is consistent with the naming convention used in the Statewide ITS Architecture. This consistency provides seamless connections between the Regional and Statewide ITS Architecture.

Table 4 – Kingsport Region Inventory of ITS Elements

Stakeholder	Element Name	Element Description	Status
City of Bristol TN	BMS Multi-Agency Command Center	Multi-agency command center led by the City of Bristol TN that is activated for use during Bristol Motor Speedway events.	Existing
City of Johnson City TN	City of Johnson City TN TOC	Traffic operations center for the City of Johnson City TN. Responsible for operations of the traffic signal system, CCTV cameras and DMS.	Existing
City of Kingsport TN	City of Kingsport TN 911 Dispatch	911 PSAP responsible for answering all 911 calls within the City of Kingsport TN and dispatching emergency responders	Existing
	City of Kingsport TN CCTV Cameras	Closed circuit television cameras for traffic surveillance and incident management.	Existing
	City of Kingsport TN Changeable Speed Limit Signs	City of Kingsport roadway equipment used to raise or lower speed limits on the roadway as conditions warrant.	Planned
	City of Kingsport TN DMS	Dynamic message signs for traffic information dissemination operated by the City of Kingsport TN.	Planned
	City of Kingsport TN Engineers Office	Responsible for the administration of maintenance and construction projects within the City.	Existing
	City of Kingsport TN Field Sensors	Roadway equipment used to detect vehicle volumes and/or speeds. Includes equipment such as video image vehicle detection systems (VIVDS), remote traffic microwave sensors (RTMS), or traditional loops. Detection used specifically for the operation of signals is included under the element for traffic signals.	Planned
	City of Kingsport TN Fire/EMS Vehicles	City of Kingsport TN fire and emergency medical services vehicles.	Existing
	City of Kingsport TN Flood Detectors	Flood warning systems for the City of Kingsport that detects flood events at low water crossings throughout the city.	Planned
	City of Kingsport TN Flood Warning System	Flood warning systems that detects flood events at low water crossings throughout the city. System includes monitoring and alerting functions and may be interconnected with other roadway equipment such as DMS to alert motorists.	Planned
City of Kingsport TN Illuminated Chevron Signs	Internally illuminated chevron signs that can detect approaching vehicles and their speeds and light up simultaneously or sequentially to warn drivers of sharp curves.	Planned	

Table 4 – Kingsport Region Inventory of ITS Elements (continued)

Stakeholder	Element Name	Element Description	Status
City of Kingsport TN (continued)	City of Kingsport TN Police Department	Police department for the City of Kingsport TN. The emergency dispatch functions for the Police Department are included in the Kingsport TN 911 Dispatch. Non-emergency functions include the collection of crash data	Existing
	City of Kingsport TN Police Vehicles	City of Kingsport TN Police Department vehicles.	Existing
	City of Kingsport TN Public Works Department	Department that oversees the maintenance of streets, sidewalks, and roadway right-of-way.	Existing
	City of Kingsport TN Public Works Department Vehicles	Vehicles used by the City of Kingsport TN Public Works Department in maintenance and construction activities.	Existing
	City of Kingsport TN Ramp Queue Detection System	Vehicle detection system that monitors queues at exit ramps and can either warn drivers approaching the queue through DMS or warning beacons or the system can interact with the traffic signal system to clear the queue.	Planned
	City of Kingsport TN Rectangular Rapid Flash Beacons	High intensity rapid flashing beacons used to alert motorists of pedestrian crossings.	Existing
	City of Kingsport TN Reverse Calling System	Automated telephone dialing system for notifying a large group of people of an emergency situation.	Existing
	City of Kingsport TN RWIS	Road weather information system sensors to monitor weather conditions at the roadway.	Planned
	City of Kingsport TN TOC	Traffic operations center for the City of Kingsport TN. Responsible for operations of the traffic signal system, CCTV cameras and DMS.	Existing
	City of Kingsport TN Traffic Data Archive	Archive that contains historical traffic data such as volume and speed information.	Existing
	City of Kingsport TN Traffic Signals	Traffic signal system operated by the City of Kingsport TN.	Existing
City of Kingsport TN Website	Website for the City of Kingsport TN. Includes information on City departments and in the future, it is envisioned that the website will have real-time information about roadway conditions.	Existing	
Financial Institution	Financial Service Provider	Service provider that handles exchange of money for transit electronic payment collection.	Existing

Table 4 – Kingsport Region Inventory of ITS Elements (continued)

Stakeholder	Element Name	Element Description	Status
First Tennessee Human Resource Agency	NET Trans CCTV Camera Surveillance	Closed circuit television camera surveillance at transit transfer centers or other transit facilities.	Existing
	NET Trans Demand Response Vehicles	Transit vehicles for demand response transit operations.	Existing
Hawkins County TN	Hawkins County TN 911 Dispatch	911 PSAP responsible for answering all 911 calls made within the county and dispatching emergency responders.	Existing
	Hawkins County TN EMA	Emergency management agency for Hawkins County TN. Responsible for communications with the Tennessee Emergency Management Agency and coordination of local resources during a disaster or large scale incident.	Existing
	Hawkins County TN Public Safety Vehicles	Vehicles used by public safety in Hawkins County, including the Hawkins County Sheriff's Office.	Existing
	Hawkins County TN Sheriff's Office	Law enforcement agency for Hawkins County TN. The emergency dispatch functions for the Sheriff's Office are included in the Hawkins County TN 911 Dispatch. Non-emergency functions include the collection of crash data.	Existing
Kingsport Area Transit Service	Kingsport Area Transit Service Bus Stop DMS	Transit stop displays with next bus arrival status as well as other transit traveler information.	Planned
	Kingsport Area Transit Service Center CCTV Camera Surveillance	CCTV camera surveillance at transit transfer centers or other transit facilities.	Planned
	Kingsport Area Transit Service Data Archive	Transit data archive for Kingsport Area Transit. Used by the National Transit Database, Federal Transit Administration, and TDOT Office of Public Transportation.	Planned
	Kingsport Area Transit Service Dispatch Center	Transit dispatch center responsible for the tracking, scheduling and dispatching of fixed route and paratransit vehicles operated by Kingsport Area Transit.	Existing
	Kingsport Area Transit Service Fixed Route Vehicles	Transit vehicles that operate on fixed routes within the City of Kingsport TN. On-board video surveillance is existing on many Kingsport Area Transit vehicles and will continue to be added as vehicles are replaced.	Existing
	Kingsport Area Transit Service Paratransit Vehicles	Kingsport Area Transit Service vehicles that provide transit means for disabled passengers.	Existing
	Kingsport Area Transit Service Transit Kiosks	Kiosks for dissemination of transit traveler information. Kiosks can also be used for the purchase and recharging of electronic fare payment cards.	Planned

Table 4 – Kingsport Region Inventory of ITS Elements (continued)

Stakeholder	Element Name	Element Description	Status
Kingsport Area Transit Service (continued)	Kingsport Area Transit Service Website	Website with information about fares and schedules. At this time the website is static.	Existing
Kingsport Metro TPO	Kingsport Metro TPO Data Archive	Archive for transportation information such as traffic counts or transit ridership data for use in regional transportation planning.	Planned
	Kingsport Metro TPO Website	Website for the dissemination of regional traveler information.	Existing
Media	Local Print and Broadcast Media	Local media that provide traffic or incident information to the public.	Existing
Mountain Empire Older Citizens	MEOC Transit Center CCTV Camera Surveillance	Closed circuit television camera surveillance at transit transfer centers or other transit facilities.	Planned
	MEOC Transit Data Archive	Transit data archive for Mountain Empire Older Citizens Transit. Used by the National Transit Database, Federal Transit Administration, and VDOT.	Planned
	MEOC Transit Dispatch Center	Transit dispatch center responsible for the tracking, scheduling and dispatching of fixed route and paratransit vehicles operated by MEOC Transit.	Existing
	MEOC Transit Vehicles	Demand response transit vehicles operated for MEOC Transit.	Existing
Municipal/County Government	Municipal/County Engineers Office	Municipal/County Engineer's office is responsible for administration of maintenance and construction projects within the Region as well as communicating work zone information to the public through the Public Information Office.	Existing
	Municipal/County Field Sensors	Roadway equipment used to detect vehicle volumes and/or speeds. Includes equipment such as video image vehicle detection systems (VIVDS), remote traffic microwave sensors (RTMS), or traditional loops. Detection used specifically for the operation of signals is included under the element for traffic signals.	Planned
	Municipal/County Flood Warning Beacons	Flood warning systems that detects flood events at low water crossings throughout the municipality/county. System includes monitoring and alerting functions and may be interconnected with other roadway equipment such as DMS to alert motorists.	Planned
	Municipal/County Maintenance	Department that oversees the maintenance of streets, sidewalks, and roadway right-of-way.	Existing
	Municipal/County Maintenance Vehicles	Municipal/County vehicles used in maintenance operations.	Existing

Table 4 – Kingsport Region Inventory of ITS Elements (continued)

Stakeholder	Element Name	Element Description	Status
Municipal/County Government (continued)	Municipal/County Rectangular Rapid Flash Beacons	High intensity rapid flashing beacons used to alert motorists of pedestrian crossings.	Planned
	Municipal/County TOC	Traffic Operations Center responsible for the operation of municipal or county signal systems and other ITS infrastructure.	Planned
	Municipal/County Traffic Signals	Municipal or county traffic signal systems within the Bristol and Kingsport Regions. Includes Sullivan County TN, Hawkins County TN, Scott County VA, Mt Carmel TN, Church Hill TN, Weber City VA, and Gate City VA.	Existing
	Municipal/County Website	Municipal or county website that includes information on agency departments. In the future, it is envisioned that the website would have including real-time information about roadway conditions.	Existing
	Municipal Police Department	The emergency dispatch functions for Municipal Police Departments are included in the County 911 Dispatch. Non-emergency functions include the collection of crash data.	Existing
	Municipal Public Safety Vehicles	Municipal law enforcement, fire, and EMS vehicles.	Existing
NOAA	National Weather Service	Provides official US weather, marine, fire, and aviation forecasts, warning, meteorological products, climate forecasts, and information about meteorology.	Existing
Other Agencies	Electronic Fare Payment Card	Medium for collection of transit fares electronically.	Planned
	Other Maintenance and Construction Management	Additional maintenance and construction operations agencies with which information is shared for coordination in an emergency situation.	Existing
	Other Traffic Management	Additional traffic management agencies with which information is shared for coordination in an emergency situation.	Existing
	Private Transportation Providers	Private providers of transportation services in the Region such as taxis and intercity bus service.	Existing
Private Information Provider	Private Sector Traveler Information Services	Traveler information service operated by a private entity.	Existing
	Skyline OneView	Private provider of traffic information. Currently under contract with VDOT to provide CCTV camera images to the public and other media outlets.	Existing
	Social Networking Services	Subscription based services operated by private providers that provide an option for real-time traveler information dissemination. Examples of such services include Facebook or Twitter.	Existing

Table 4 – Kingsport Region Inventory of ITS Elements (continued)

Stakeholder	Element Name	Element Description	Status
Rail Operators	Rail Operations	Centers responsible for the operation and tracking of trains.	Existing
	Rail Operator Wayside Equipment	Equipment located along the tracks including railroad crossing gates, bells, and lights as well as the interface to the traffic signal controller indicating the presence of a train.	Existing
Scott County VA	Scott County VA 911 Dispatch	911 PSAP responsible for answering all 911 calls made within the county and dispatching emergency responders.	Existing
	Scott County VA Department of Emergency Services	Emergency management agency for Scott County VA. Responsible for communications with the Virginia Statewide Emergency Operations Center (EOC) and coordination of local resources during a disaster or large scale incident.	Existing
	Scott County VA Public Safety Vehicles	Vehicles used by public safety in Scott County VA, including the Scott County Sheriff's Office.	Existing
	Scott County VA Sheriff's Office	Law enforcement agency for Scott County VA. The emergency dispatch functions for the Sheriff's Office are included in the Scott County VA 911 Dispatch. Non-emergency functions include the collection of crash data.	Existing
Sullivan County TN	Sullivan County TN 911 Dispatch	911 PSAP responsible for answering all 911 calls made within the county and dispatching emergency responders.	Existing
	Sullivan County TN EMA	Emergency management agency for Sullivan County TN. Responsible for disaster planning for the County and operating the emergency operations center.	Existing
	Sullivan County TN Public Safety Vehicles	Vehicles used by public safety in Sullivan County, including the Sullivan County Sheriff's Office.	Existing
	Sullivan County TN Reverse Calling System	Automated telephone dialing system for notifying a large group of people of an emergency situation.	Existing
	Sullivan County TN Sheriff's Office	Law enforcement agency for Sullivan County TN. The emergency dispatch functions for the Sheriff's Office are included in the Sullivan County TN 911 Dispatch. Non-emergency functions include the collection of crash data.	Existing
	Sullivan County TN Website	Website for Sullivan County TN. Includes information on County departments and in the future, it is envisioned that the website will have real-time information about roadway conditions.	Existing

Table 4 – Kingsport Region Inventory of ITS Elements (continued)

Stakeholder	Element Name	Element Description	Status
System Users	Archive Data User	Users that request information from the data archive systems.	Existing
	Pedestrians	Individuals afoot or using a motorized or non-motorized wheelchair.	Existing
	Private Traveler Personal Computing Devices	Computing devices that travelers use to access public information.	Existing
	Traveler	User of the transportation system.	Existing
TDOT	Other TDOT Region District Operations	Other Tennessee Department of Transportation's regional district operations offices.	Existing
	TDOT CCTV Cameras	Closed circuit television cameras for traffic surveillance and incident management.	Existing
	TDOT Changeable Speed Limit Signs	TDOT roadway equipment that is used to lower speed limits on the affected roadway segment during fog conditions.	Planned
	TDOT Community Relations Division	Tennessee Department of Transportation department responsible for the dissemination of traffic information to the media and the public.	Existing
	TDOT District Maintenance	Office that handles most of the routine roadway maintenance and responds to incidents when services are requested by local emergency management.	Existing
	TDOT DMS	TDOT dynamic message signs for traffic information dissemination.	Existing
	TDOT Emergency Services Coordinator	Coordinator responsible for managing the Tennessee Department of Transportation response in a large-scale incident or disaster in which Tennessee Emergency Management Agency (TEMA) activates the state emergency operations center (EOC).	Existing
	TDOT Field Sensors	TDOT roadway equipment used to detect vehicle volumes and/or speeds. Includes equipment such as video image vehicle detection systems (VIVDS), remote traffic microwave sensors (RTMS), or traditional loops. Detection used specifically for the operation of signals is included under the element for traffic signals.	Planned
TDOT HAR	Highway advisory radio for traffic information dissemination.	Existing	

Table 4 – Kingsport Region Inventory of ITS Elements (continued)

Stakeholder	Element Name	Element Description	Status
TDOT (continued)	TDOT HELP Vehicles	Roadway service patrol vehicles that operate in the Region for large incidents and events.	Existing
	TDOT Long Range Planning Division Archive	Data archive for the Long Range Division. The Division is responsible for traffic data collection and analysis.	Existing
	TDOT Maintenance Headquarters	The Tennessee Department of Transportation maintenance in headquarters in Nashville.	Existing
	TDOT Maintenance Vehicles	The Tennessee Department of Transportation vehicles used in maintenance operations.	Existing
	TDOT Overheight Vehicle Detection	Sensors that detect overheight vehicles on the approach to a height restricted underpass. The sensors trigger beacon warning signs and DMS to notify the driver.	Planned
	TDOT Ramp Metering Equipment	TDOT roadway equipment used in the operation of a ramp metering system. Includes the signals and any other ITS equipment.	Planned
	TDOT Ramp Queue Detection System	Vehicle detection system that monitors queues at exit ramps and can either warn drivers approaching the queue through DMS or warning beacons or the system can interact with the traffic signal system to clear the queue.	Planned
	TDOT Region 1 Construction Office	The Tennessee Department of Transportation office responsible for oversight of construction projects in Region 1.	Existing
	TDOT Region 1 District Operations	Each TDOT Region contains several TDOT district maintenance offices. These district offices handle most of the routine roadway maintenance and respond to incidents when their services are requested by local emergency management.	Existing
	TDOT Region 1 Engineers Office	Region 1 Engineer's office is responsible for administration of maintenance and construction projects within the Region as well as communicating work zone information to the public through the Public Information Office.	Existing

Table 4 – Kingsport Region Inventory of ITS Elements (continued)

Stakeholder	Element Name	Element Description	Status
TDOT (continued)	TDOT Region 1 HELP Dispatch	Roadway service patrol dispatch center located in Knoxville. Currently service is limited to the Knoxville area except in the case of a large-scale incident or special events such as those at the Bristol Motor Speedway.	Existing
	TDOT Region 1 TMC – Knoxville	Transportation management center for Region 1, located in Knoxville. Responsible for the operation of the ITS equipment located in Region 1. This includes the freeway management system in Knoxville as well as rural ITS deployments. The TMC is operated.	Existing
	TDOT Region 2 TMC – Chattanooga	Transportation management center for Region 2, located in Chattanooga. Responsible for the operation of the ITS equipment located in Region 2. This includes the freeway management system in Chattanooga as well as rural ITS deployments.	Existing
	TDOT Region 3 TMC – Nashville	Transportation management center for Region 3, located in Nashville. Responsible for the operation of the ITS equipment located in Region 3. This includes the freeway management system in Nashville as well as rural ITS deployments.	Existing
	TDOT Region 4 TMC – Memphis	Transportation management center for Region 4, located in Memphis. Responsible for the operation of the ITS equipment located in Region 4. This includes the freeway management system in Memphis as well as rural ITS deployments.	Existing
	TDOT RWIS Sensors	Road weather information system sensors to monitor weather conditions at the roadway.	Existing
	TDOT Smart Work Zone Equipment	Portable ITS equipment that can be used in work zones to more efficiently manage traffic and provide traveler information. Includes portable closed circuit television (CCTV) cameras, vehicle detection, and dynamic message signs (DMS).	Existing
	TDOT SmartWay Website	Website providing road network conditions information. Much of the information for the website comes from SWIFT. In areas that have an operational TDOT Region TMC, additional information may be available such as camera views.	Existing

Table 4 – Kingsport Region Inventory of ITS Elements (continued)

Stakeholder	Element Name	Element Description	Status
TDOT (continued)	TDOT Statewide Information for Travelers (SWIFT)	SWIFT is a statewide roadway conditions database. Currently information can be entered by District and Regional maintenance personnel as well as staff at any of the traffic management centers (TMCs) and the Tennessee Highway Patrol (THP). SWIFT feeds the Statewide 511 system and SmartWay website.	Existing
	TDOT Wrong-Way Detection and Warning Equipment	Electronic warning signs, field sensors, or other devices used in the operation of wrong-way vehicle detection and warning.	Planned
	Tennessee 511 IVR	Tennessee 511 Interactive Voice Response. TDOT contracts the IVR operation to a vendor. The IVR accepts callers' requests and provides responses to specific traveler information needs. This is the customer interface component of the 511 phone system.	Existing
	Tennessee 511 System	511 traveler information system central server.	Existing
TEMA	TEMA	The Tennessee Emergency Management Agency manages emergency operations during a disaster or large scale incident.	Existing
Tennessee Bureau of Investigation	Tennessee Bureau of Investigation	Responsible for issuing statewide America's Missing: Broadcast Emergency Response (AMBER) Alerts in Tennessee.	Existing
Tennessee Department of Health and Human Services	Health and Human Services	Provides health related services including the subsidization of transportation to obtain medical services.	Existing
THP	THP Dispatch	Tennessee Highway Patrol dispatch center. There are several THP dispatch centers around the state of Tennessee.	Existing
	THP Vehicles	Tennessee Highway Patrol vehicles.	Existing
	TITAN Database	Tennessee Integrated Traffic Analysis Network database. The Tennessee Department of Safety crash record database maintained by THP for the collection of crash record information. TITAN interfaces with the TraCS (Traffic and Criminal Software) system.	Existing
VDEM	VDEM	The Virginia Department of Emergency Management manages emergency operations during a disaster or large scale incident.	Existing
VDOT	VDOT Archive	Data archive for the transportation related data in Virginia.	Existing
	VDOT Bristol District	Responsible for the operation of the traffic signal system in the Bristol District and any future CCTV cameras or DMS.	Existing

Table 4 – Kingsport Region Inventory of ITS Elements (continued)

Stakeholder	Element Name	Element Description	Status
VDOT (continued)	VDOT Bristol District Administrators Office	The Bristol District administrator's office is responsible for administration of maintenance and construction projects within the Bristol District as well as communicating work zone information to the public through the Public Information Office.	Existing
	VDOT Bristol District Maintenance	The Virginia Department of Transportation's maintenance for the Bristol District.	Existing
	VDOT CB Wizard Broadcast Device	Portable CB broadcasting equipment used to disseminate traveler information to those with CB radios, primarily commercial vehicles. The equipment is used for Bristol Motor Speedway events and other large scale events and incidents.	Existing
	VDOT CCTV Cameras	Closed circuit television cameras for traffic surveillance and incident management.	Existing
	VDOT District Communications	The office responsible for the dissemination of traffic information to the media and the public.	Existing
	VDOT DMS	Dynamic message signs for traffic information dissemination.	Existing
	VDOT Emergency Services Coordinator	The Virginia Department of Transportation emergency services coordinator is responsible for managing the VDOT response in a large-scale incident or disaster in which the Virginia Statewide EOC is activated.	Existing
	VDOT Field Sensors	Roadway equipment used to detect vehicle volumes and/or speeds. Includes equipment such as VIVDS, RTMS or traditional loops. Detection used specifically for the operation of signals is included under the element for traffic signals.	Existing
	VDOT HAR	Highway advisory radio for traffic information dissemination.	Existing
	VDOT Maintenance Vehicles	Virginia Department of Transportation vehicles used in maintenance operations.	Existing
	VDOT Overheight Vehicle Detection	Sensors that detect overheight vehicles on the approach to a height restricted underpass. The sensors trigger beacon warning signs and DMS to notify the driver.	Planned
	VDOT RWIS Sensors	Road weather information system sensors to monitor road conditions for the Virginia Department of Transportation.	Planned
VDOT Smart Work Zone Equipment	Portable ITS equipment that can be used in work zones to more efficiently manage traffic and provide traveler information. Includes portable CCTV cameras, vehicle detection, and DMS.	Existing	

Table 4 – Kingsport Region Inventory of ITS Elements (continued)

Stakeholder	Element Name	Element Description	Status
VDOT (continued)	VDOT SSP Dispatch	Currently the Safety Service Patrol comes to the Region for Bristol Motor Speedway events.	Existing
	VDOT SSP Vehicles	Vehicles operated by the VDOT Safety Service Patrol.	Existing
	VDOT TMC – Hampton Roads	VDOT traffic management center located in Hampton Roads and responsible for the operation of ITS equipment in the Hampton Roads region.	Existing
	VDOT TMC – Northern Virginia	VDOT traffic management center located in Northern Virginia and responsible for the operation of ITS equipment in the Northern Virginia region.	Existing
	VDOT TMC – Richmond	VDOT traffic management center located in Richmond and responsible for the operation of ITS equipment in the Richmond region.	Existing
	VDOT TOC – Salem	Traffic management center located in Salem. Responsible for the operation of the ITS equipment located in the Salem region, including the Bristol District.	Existing
	VDOT TMC – Staunton	VDOT traffic management center located in Staunton and responsible for the operation of ITS equipment in the Staunton region. The TMC in Staunton also has backup capability for the TOC in Salem.	Existing
	VDOT Traffic Signals	Traffic signal system operated by the Virginia Department of Transportation.	Existing
	Virginia 511	Virginia Traffic is a statewide roadway conditions database. Currently information can be entered by VDOT staff only. Virginia Traffic feeds the Statewide 511 system.	Existing
	Virginia 511 IVR	Virginia 511 Interactive Voice Response. The IVR accepts callers' requests and provides responses to specific traveler information needs. This is the customer interface component of the 511 phone system.	Existing
Virginia 511 Website	Website for the Commonwealth of Virginia's 511 traveler information system.	Existing	
VSP	Virginia Statewide EOC	Emergency Operations Center for the Commonwealth of Virginia.	Existing
	VSP Crash Record Database	Database for the archiving of information on recordable crashes in Virginia. The database is maintained by the Virginia State Police.	Existing

Table 4 – Kingsport Region Inventory of ITS Elements (continued)

Stakeholder	Element Name	Element Description	Status
VSP (continued)	VSP Dispatch	Virginia State Police Dispatch.	Existing
	VSP Missing Children Clearinghouse	Division of the Virginia State Police that is responsible for AMBER Alerts.	Existing
	VSP Vehicles	Vehicles for the Virginia State Police.	Existing
Washington County TN	Washington County TN 911 Dispatch	911 PSAP responsible for answering all 911 calls made within the County and dispatching emergency responders.	Existing
	Washington County TN EMA	Emergency management agency for Washington County TN. Responsible for disaster planning for the County and operating the emergency operations center.	Existing

5. REGIONAL ITS ARCHITECTURE

Upon completion of the system inventory, the next step in the development of the Regional ITS Architecture was to identify the ITS services that are important to the Kingsport Region. The National ITS Architecture has the following eight groups of ITS service areas:

- **Traffic Management** – includes the TDOT SmartWay Transportation Management Center (TMC) in Knoxville as well as other existing and future TMCs and traffic operations centers (TOCs), detection systems, CCTV cameras, fixed and portable dynamic message signs (DMS), and other related technologies.
- **Emergency Management** – includes emergency operations/management centers, improved information sharing among traffic and emergency services, automated vehicle location (AVL) on emergency vehicles, traffic signal preemption for emergency vehicles, and wide-area alerts.
- **Maintenance and Construction Management** – includes work zone management, roadway maintenance and construction information, and road weather detection systems.
- **Public Transportation Management** – includes transit and paratransit AVL, transit travel information systems, electronic fare collection, and transit security.
- **Commercial Vehicle Operations** – includes freight administration, weigh-in-motion, HAZMAT management, and commercial vehicle operations fleet maintenance.
- **Traveler Information** – includes broadcast traveler information, social networking services and highway advisory radio (HAR).
- **Archived Data Management** – includes electronic data management and archiving systems.
- **Vehicle Safety** – these systems were discussed, but at this time this service group is primarily a private sector initiative to incorporate technologies such as intersection collision avoidance and automated vehicle operation systems into vehicles.

Existing, planned, and future systems in the Region were considered in each of the service areas. Vehicle Safety was not included in the Kingsport Regional ITS Architecture because implementation of those service packages would primarily be by private sector automobile manufacturers and information service providers. Additionally, Commercial Vehicle Operations was not included as it is viewed as more of a statewide effort and there was no expressed need by stakeholders to include this service on a regional level at this time.

5.1 ITS Service Packages

In the National ITS Architecture, services that are provided by ITS are referred to as ITS service packages. ITS service packages can include several stakeholders and elements that work together to provide a service in the Region. Examples of ITS service packages from the National ITS Architecture include Network Surveillance, Traffic Information Dissemination, and Transit Vehicle Tracking. There are currently a total of 97 ITS service packages identified in the National ITS Architecture Version 7.1, which was the most recent version available of the National ITS Architecture at the time of the 2017 Kingsport Regional ITS Architecture update. As noted in Section 1.1, in the previous version of the Kingsport Regional ITS Architecture, ITS service packages were referred to as ITS market packages. The name change has been made to be consistent with the terminology that is now used in Version 7.1 of the National ITS Architecture.

5.1.1 Overview of ITS Service Package Structure

An ITS service package is made up of elements and information flows. Each identified system or component in the Kingsport regional ITS inventory, which is documented in the

previous section, was mapped to a subsystem or terminator in the National ITS Architecture. Subsystems and terminators represent the various functional categories that define the role of an element in ITS and the regional architecture. The elements are connected together by information flows that document the existing and planned flow of information. **Figure 3** depicts a sample service package with each of the components identified. Additional explanation of the terminology used can be found in the text that follows and in **Table 5**.

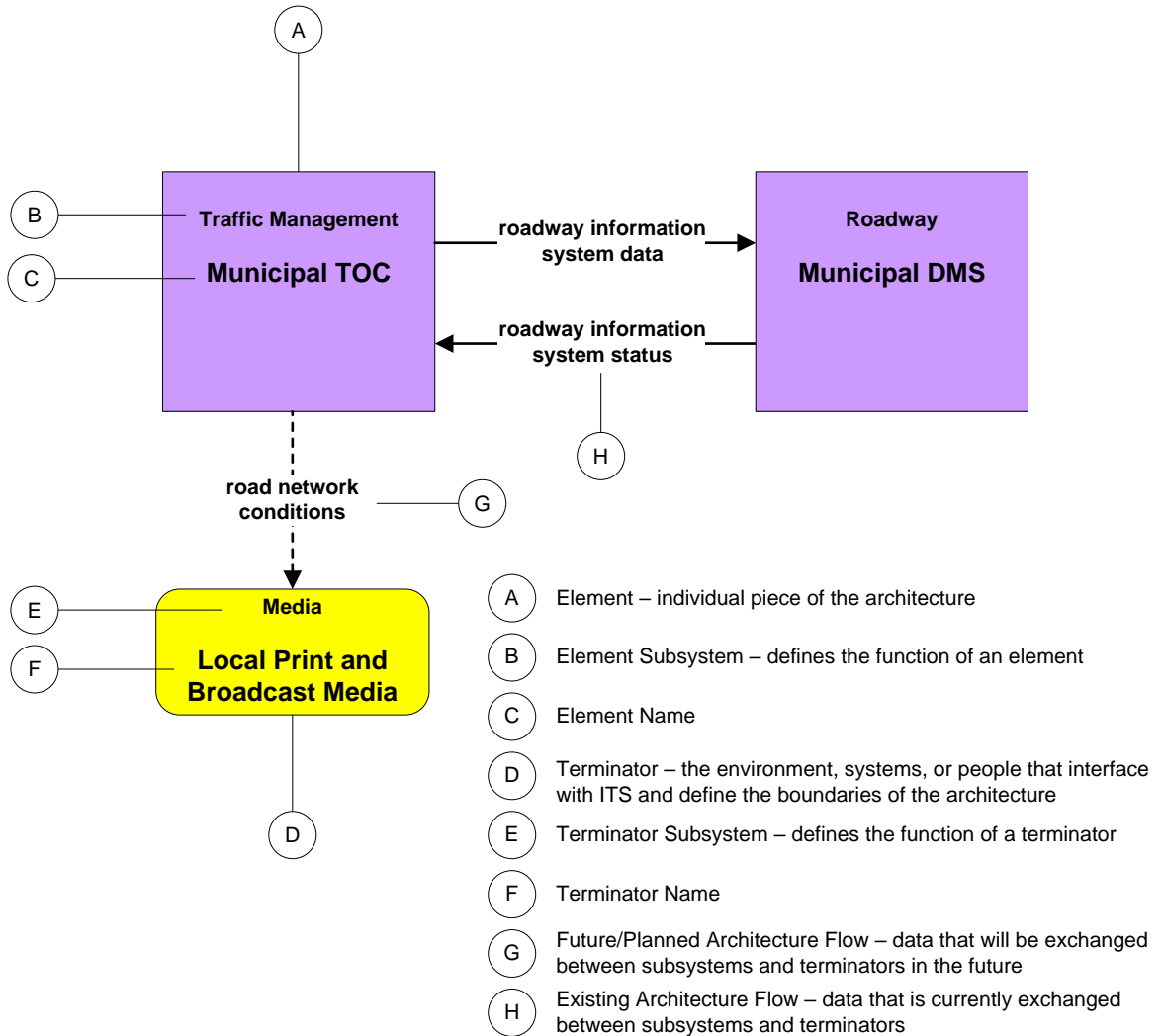


Figure 3 – Overview of ITS Service Package Structure

Elements represent the ITS inventory for the Region. Both existing and planned elements have been included in the inventory and incorporated into the architecture through the development of the service package diagrams.

Subsystems are the highest level building blocks of the physical architecture, and the National ITS Architecture groups them into four major classes: Centers, Field, Vehicles, and Travelers. Each of these major classes includes various subsystems that represent a set of transportation functions (or processes). Each set of functions is grouped under one agency, jurisdiction, or location, and correspond to physical elements such as: traffic

operations centers, traffic signals, or vehicles. Each element is assigned to one or more subsystems.

Terminators are the people, systems, other facilities, and environmental conditions outside of ITS that need to communicate or interface with ITS subsystems. Terminators help define the boundaries of the National ITS Architecture as well as a regional system. Examples of terminators include drivers, weather services, and information service providers.

Information Flows provide a standardized method for documenting the types of information that transfer between elements. A flow can be shown as either existing or future/planned. Existing flows indicate a connection that has already been established to share at least a portion of the desired information, but showing a flow as existing is not meant to imply that the function is complete. For example, the traffic information coordination flow between traffic management agencies includes the sharing of video images, incident information and other relevant data. The flow could be shown as existing to capture the sharing of video images while incident information is still a desired expansion of functionality. Many of the information flows have associated technical specifications, known as standards, which define the format of the data being shared.

Table 5 – Summary of ITS Architecture Terminology

Term	Definition	Notes	Examples
Element	Component of the ITS inventory for the Region	Assigned to a subsystem (see below)	Municipal TOC, Municipal DMS, RWIS Sensor
Subsystem	Building blocks of the physical ITS architecture that represent a set of transportation functions	Grouped into four major classes: Centers, Field, Vehicles, and Travelers	Traffic Management, Roadway, Information Service Provider
Terminator	Other people, systems, facilities, or conditions outside of the ITS system that need to interface with ITS architecture	Define the boundaries of an ITS architecture	Broadcast Media, National Weather Service, Traffic Operations Personnel
Information flow	The transfer of information between elements	Connect elements to one another and to terminators	Road network conditions, Incident response status, Work zone information

5.1.2 Selection and Prioritization of Regional ITS Service Packages

In the Kingsport Region, the National ITS Architecture service packages were reviewed by the stakeholders and selected based on the relevance of the functionality that the ITS service package could provide to the Region. Stakeholders selected 40 ITS service packages for implementation in the Region, and they are identified in **Table 6**. Stakeholders prioritized the selected service packages during the workshop, and the table organizes the service packages into service areas and priority groupings.

It should be noted that ITS related commercial vehicle operations including applications such as electronic clearance, safety enforcement, and registration should be conducted on a statewide level and outlined in the Tennessee Statewide ITS Architecture. Unless a specific need was identified in the Kingsport Region that could be addressed locally, the commercial vehicle operations service packages were not selected.

After selecting the ITS service packages that were applicable for the Region, stakeholders reviewed each ITS service package and the elements that could be included to customize it for the Region. This customization is discussed further in the next section (Section 5.1.3).

Table 6 – Kingsport Regional ITS Service Package Prioritization by Functional Area

High Priority Service Packages	Medium Priority Service Packages	Low Priority Service Packages
<i>Travel and Traffic Management</i>		
ATMS01 Network Surveillance ATMS03 Traffic Signal Control ATMS06 Traffic Information Dissemination ATMS07 Regional Traffic Management ATMS08 Traffic Incident Management System ATMS24 Dynamic Roadway Warning	ATMS13 Standard Railroad Grade Crossing ATMS19 Speed Warning and Enforcement ATMS26 Mixed Use Warning System	ATMS04 Traffic Metering ATMS15 Railroad Operations Coordination ATMS22 Variable Speed Limits
<i>Emergency Management</i>		
EM01 Emergency Call-Taking and Dispatch EM02 Emergency Routing EM04 Roadway Service Patrols EM06 Wide-Area Alert EM10 Disaster Traveler Information	EM08 Disaster Response and Recovery EM09 Evacuation and Reentry Management	
<i>Maintenance and Construction Management</i>		
MC01 Maintenance and Construction Vehicle and Equipment Tracking MC03 Road Weather Data Collection MC04 Weather Information Processing and Distribution	MC06 Winter Maintenance MC08 Work Zone Management MC09 Work Zone Safety Monitoring MC10 Maintenance and Construction Activity Coordination	
<i>Public Transportation Management</i>		
APTS01 Transit Vehicle Tracking APTS02 Transit Fixed-Route Operations APTS03 Demand Response Transit Operations APTS05 Transit Security APTS08 Transit Traveler Information	APTS04 Transit Passenger and Fare Management APTS07 Multi-modal Coordination APTS10 Transit Passenger Counting APTS11 Multimodal Connection Protection	APTS06 Transit Fleet Management
<i>Traveler Information</i>		
ATIS01 Broadcast Traveler Information ATIS02 Interactive Traveler Information		
<i>Archived Data Management</i>		
	AD1 ITS Data Mart	AD3 ITS Virtual Data Warehouse

5.1.3 Customization of Regional ITS Service Packages

The ITS service packages in the National ITS Architecture were customized to reflect the unique systems, subsystems, and terminators in the Kingsport Region. ITS service packages represent a service that will be deployed as an integrated capability. Each service package is shown graphically with the service package name, local agencies involved, and desired information flows. The information flows are shown as either existing or planned/future. Information flows shown as existing indicate that in at least one location within the jurisdiction, the connection exists. Information flows shown as existing should not be interpreted to mean that deployment of that service is complete as there are many cases where an information flow exists in a service, but a need has been identified to expand the service to additional locations.

Figure 4 is an example of an Advanced Traffic Management System (ATMS) service package for traffic information dissemination that has been customized for the Region. This instance focuses on the activities of TDOT. The ITS service package shows the distribution of traffic information from the TDOT Region 1 TMC to THP dispatch and the media as well as in the future to local emergency dispatch and transit management agencies. Messages are also placed on DMS and HAR and entered into SWIFT for inclusion on the SmartWay website and mobile phone app as well as 511. Information flows between the subsystems indicate what information is being shared. The remainder of the ITS service packages that were customized for the Kingsport Region are shown in **Appendix B**.

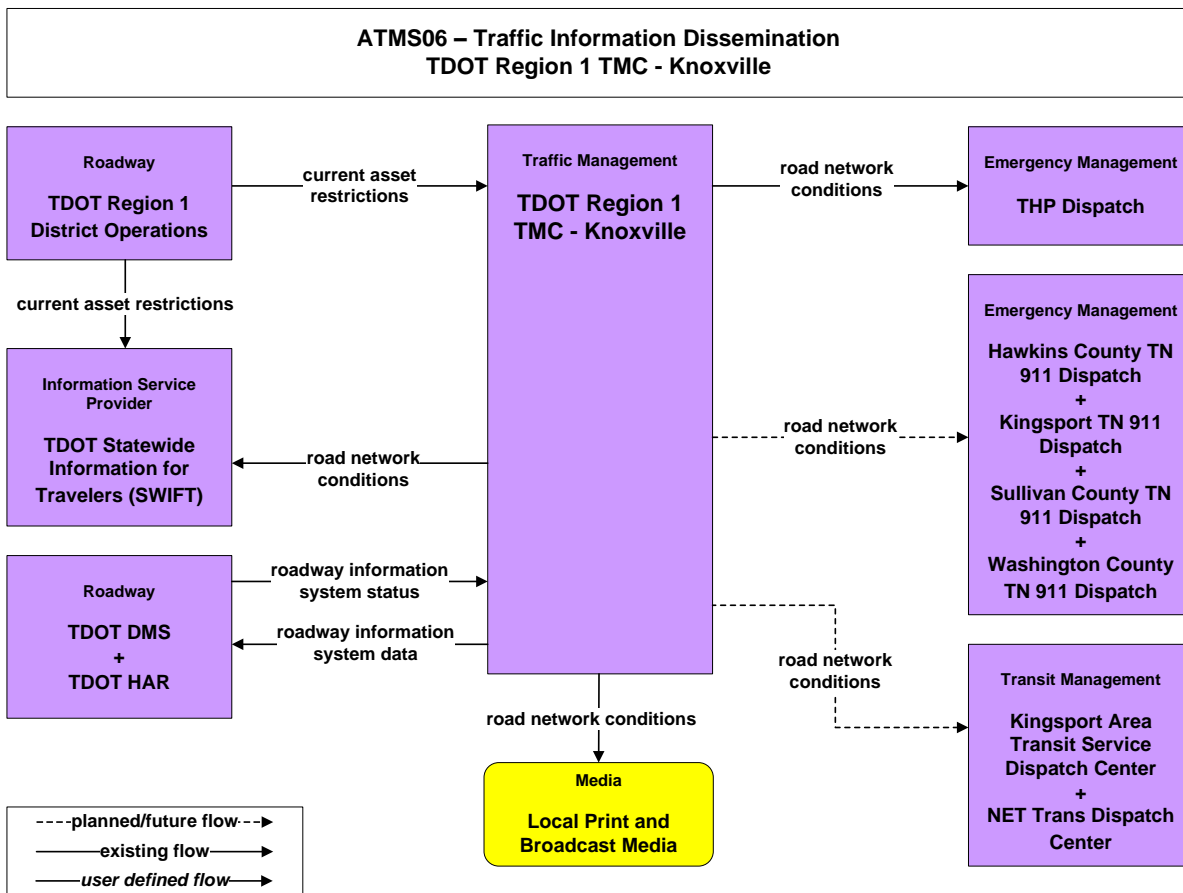


Figure 4 – Example ITS Service Package Diagram: ATMS06 – Traffic Information Dissemination (TDOT Region 1 TMC)

5.1.4 Regional Needs and Corresponding ITS Service Packages

Input received from stakeholders at the Kingsport Region ITS Architecture workshops provided valuable input for the ITS service package customization process. The needs identified in the ITS Architecture workshops, as well as needs from the Kingsport Metro TPO's 2035 Long Range Transportation Plan (LRTP) are identified in **Table 7**. The table also identifies which ITS service packages could be implemented to address the particular need.

Table 7 – Kingsport Regional ITS Needs and Corresponding ITS Service Packages

ITS Need	Corresponding ITS Service Packages
Traffic Management and Traveler Information	
Need to seek cost-effective management solutions and new technologies as a means of addressing congestion, reducing transportation delay, and improving system operations	ATMS01 – Network Surveillance ATMS03 – Traffic Signal Control ATMS04 – Traffic Metering ATMS06 – Traffic Information Dissemination ATMS07 – Regional Traffic Management ATMS08 – Traffic Incident Management System ATMS22 – Variable Speed Limits ATMS24 – Dynamic Roadway Warning EM04 – Roadway Service Patrols MC08 – Work Zone Management MC10 – Maintenance and Construction Coordination
Need to improve coordination and the sharing of information between TDOT and Kingsport	ATMS07 – Regional Traffic Management
Need to balance capacity and mobility needs for all users	ATMS01 – Network Surveillance ATMS03 – Traffic Signal Control ATMS06 – Traffic Information Dissemination ATMS07 – Regional Traffic Management ATMS26 – Mixed Use Warning Systems APTS01 – Transit Vehicle Tracking APTS02 – Demand Response Transit Operations
Need to expand the interconnected traffic signal system network	ATMS03 – Traffic Signal Control
Need to expand CCTV camera coverage areas throughout the Region	ATMS01 – Network Surveillance
Need for better coordination between TDOT and the City of Kingsport during large-scale events or incidents	ATMS06 – Traffic Information Dissemination ATMS07 – Regional Traffic Management ATMS08 – Traffic Incident Management System EM01 – Emergency Call Taking and Dispatch EM02 – Emergency Routing EM08 – Disaster Response and Recovery EM09 – Evacuation and Reentry Management EM10 – Disaster Traveler Information MC10 – Maintenance and Construction Activity Coordination APTS07 – Multi-modal Coordination
Need to convey information to drivers through dynamic message signs, highway advisory radio, social media, television, or other methods	ATMS06 – Traffic Information Dissemination ATMS24 – Dynamic Roadway Warning ATIS01 – Broadcast Traveler Information ATIS02 – Interactive Traveler Information

Table 7 – Kingsport Regional ITS Needs and Corresponding ITS Service Packages (continued)

ITS Need	Corresponding ITS Service Packages
<i>Traffic Management and Traveler Information (continued)</i>	
Need to monitor rail crossing and convey blockages to drivers	ATMS13 – Standard Railroad Grade Crossing
Need to provide a transportation system that supports vulnerable road users	ATMS03 – Traffic Signal Control ATMS26 – Mixed Use Warning Systems
<i>Emergency Management</i>	
Need to assist emergency vehicle movement with traffic signal preemption and monitoring	ATMS03 – Traffic Signal Control EM01 – Emergency Call-Taking and Dispatch EM02 – Emergency Routing
Need to expand roadway service patrols for motorist assistance and incident management	ATMS08 – Traffic Incident Management System EM04 – Roadway Service Patrols
<i>Maintenance and Construction Management</i>	
Need to monitor roadway weather conditions and provide accurate dissemination to agencies and travelers	ATMS06 – Traffic Information Dissemination ATMS24 – Dynamic Roadway Warning MC03 – Road Weather Data Collection MC04 – Weather Information Processing and Distribution MC06 – Winter Maintenance
Need for better maintenance of the existing transportation infrastructure and assets	MC08 – Work Zone Management MC10 – Maintenance and Construction Coordination
<i>Public Transportation Management</i>	
Need to increase transit and other transportation demand management opportunities	APTS01 – Transit Vehicle Tracking APTS02 – Transit Fixed-Route Operations APTS03 – Demand Response Transit Operations APTS07 – Multi-modal Coordination APTS11 – Multimodal Connection Protection ATMS06 – Traffic Information Dissemination ATMS07 – Regional Traffic Management ATMS09 – Transportation Decision Support Demand Management
Need to improve coordination among transit agencies	APTS02 – Transit Fixed-Route Operations APTS03 – Demand Response Transit Operations APTS07 – Multi-modal Coordination APTS11 – Multimodal Connection Protection
Need for Kingsport Area Transit Service to implement scheduling software for paratransit vehicle	APTS01 – Transit Vehicle Tracking APTS03 – Demand Response Transit Operations
Need to monitor bus passenger boarding and alighting	APTS10 – Transit Passenger Counting
Need to implement smart card system for both fixed-route and demand response vehicles that is compatible with other transit agencies	APTS04 – Transit Fare Collection Management APTS07 – Multi-modal Coordination

**Table 7 – Kingsport Regional ITS Needs and Corresponding ITS Service Packages
(continued)**

ITS Need	Corresponding ITS Service Packages
<i>Public Transportation Management (continued)</i>	
Need to continue to improve the dissemination of real-time transit information for riders through mobile phone application, bus stop DMS, and website	APTS08 – Transit Traveler Information ATIS02 – Interactive Traveler Information
<i>Archived Data Management</i>	
Need to archive data gathered through ITS to make it more accessible to regional stakeholders	AD1 – ITS Data Warehouse AD2 – ITS Virtual Data Warehouse

5.2 Architecture Interfaces

While it is important to identify the various systems and stakeholders that are part of a regional ITS, a primary purpose of the ITS architecture is to identify the connectivity between transportation systems in the Kingsport Region. The system interconnect diagram shows the high-level relationships of the subsystems and terminators in the Kingsport Region and the associated local projects and systems. The customized service packages represent services that can be deployed as an integrated capability, and the service package diagrams show the information flows between the subsystems and terminators that are most important to the operation of the service packages. How these systems interface with each other is an integral part of the overall ITS architecture.

5.2.1 Top Level Regional System Interconnect Diagram

A system interconnect diagram, or “sausage diagram”, shows the systems and primary interconnects in the Region. The National ITS Architecture interconnect diagram has been customized for the Kingsport Region based on the system inventory and information gathered from the stakeholders. **Figure 5** summarizes the existing and planned ITS elements for the Kingsport Region in the context of a physical interconnect. Subsystems and elements specific to the Region are called out in the boxes surrounding the main interconnect diagram, and these are color-coded to the subsystem with which they are associated.

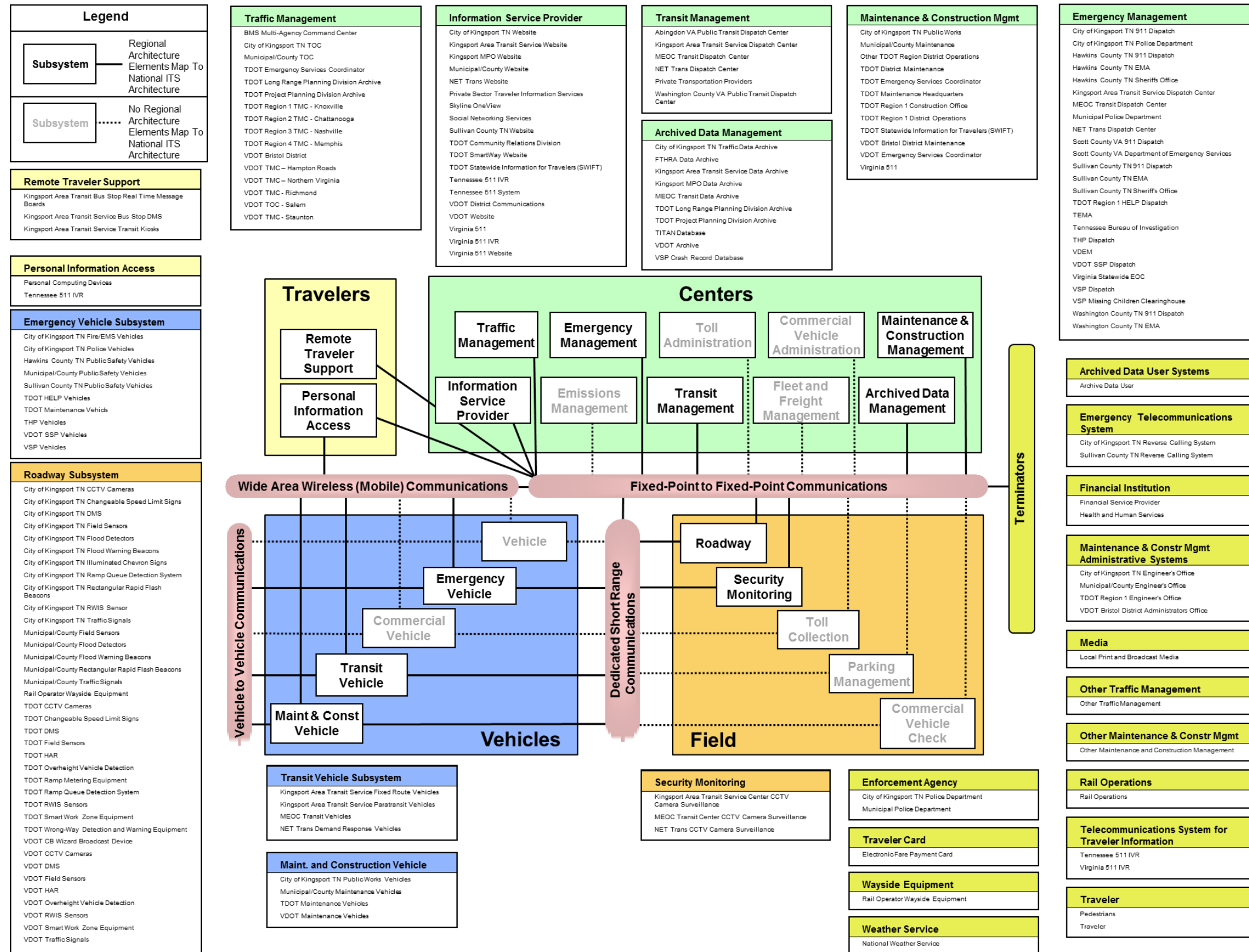


Figure 5 – Kingsport Regional System Interconnect Diagram

5.2.2 Element Connections

A number of different elements are identified as part of the Kingsport Regional ITS Architecture. These elements include transportation management centers, transit vehicles, dispatch systems, emergency management agencies, media outlets, and others—essentially, all of the existing and planned physical components that contribute to the regional ITS. Interfaces have been identified for each element in the Kingsport Regional ITS Architecture and each element has been mapped to those other elements with which it must interface. The Turbo Architecture software can generate interconnect diagrams for each element in the Region that show which elements are connected to one another. **Figure 6** is an example of an interconnect diagram from the Turbo database output. This particular interconnect diagram is for the City of Kingsport Traffic Signals, which shows existing connections in addition to connections that could be made in the future.

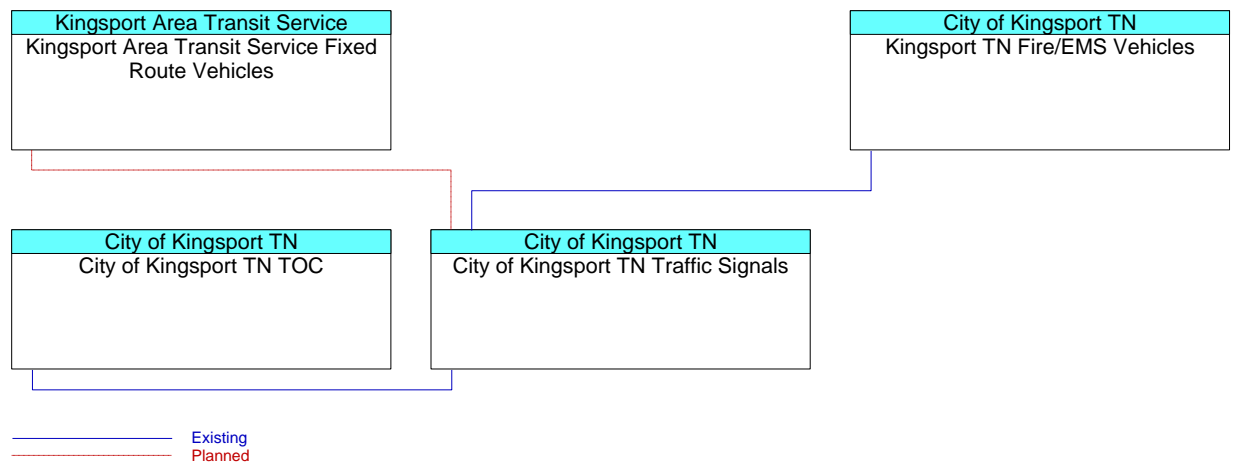


Figure 6 – Example Interconnect Diagram: City of Kingsport Traffic Signals

5.2.3 Information Flows Between Elements

In the service package diagrams, flows between the subsystems and terminators define the specific information (data) that is exchanged between the elements and the direction of the exchange. The information flows could be requests for information, alerts and messages, status requests, broadcast advisories, event messages, confirmations, electronic credentials, and other key information requirements. Turbo Architecture can be used to output flow diagrams and can be filtered by service package for ease of interpretation; however, it is important to remember that custom information flows will not show up in diagrams that are filtered by service package. An example of a flow diagram that has been filtered for the APTS02 – Transit Fixed-Route Operations service package is shown in **Figure 7**. The diagram shows existing and planned information flows between elements that support transit fixed-route operations.

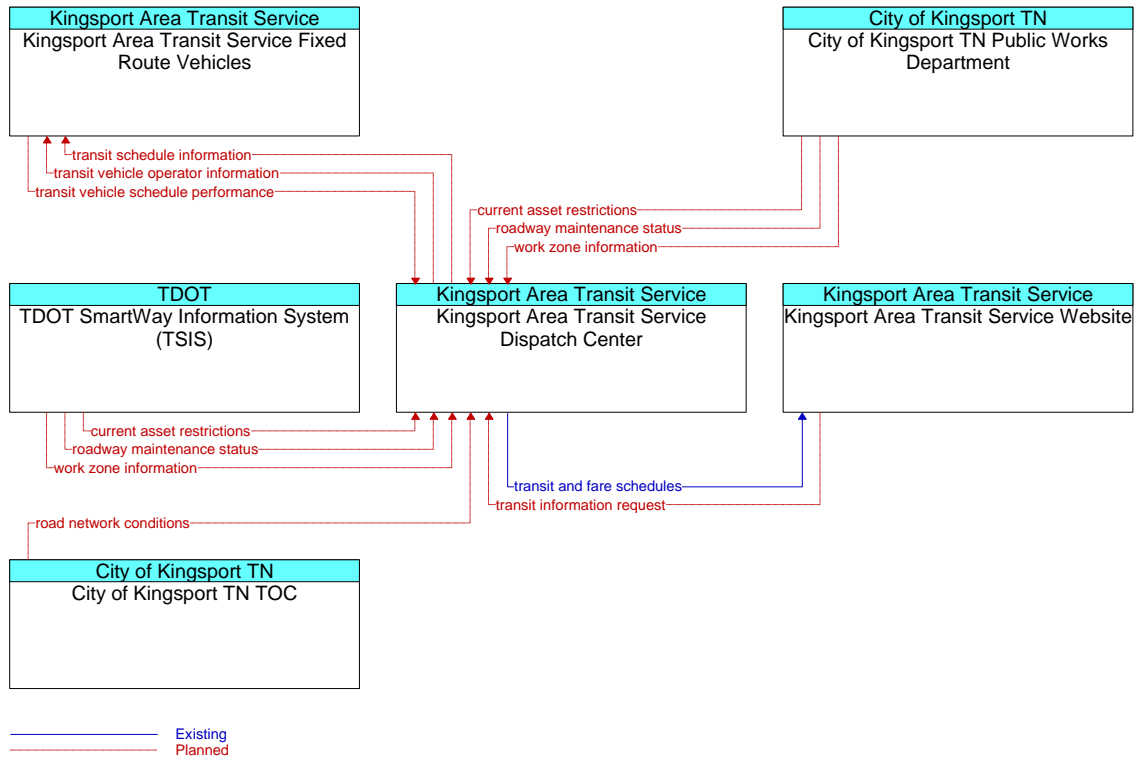


Figure 7 – Example Flow Diagram: APTS02 – Transit Fixed-Route Operations

5.3 Functional Requirements

Functions are a description of what the system has to do. In the National ITS Architecture, functions are defined at several different levels, ranging from general subsystem descriptions through somewhat more specific equipment package descriptions to Process Specifications that include substantial detail. Guidance from the USDOT on developing a Regional ITS Architecture recommends that each Region determine the level of detail of the functional requirements for their Region. In the Kingsport Region, it is recommended that the development of detailed functional requirements such as the “shall” statements included in process specifications for a system be developed at the project level. These detailed “shall” statements identify all functions that a project or system needs to perform.

For the Kingsport Regional ITS Architecture, functional requirements have been identified at two levels. The customized service packages, discussed previously in Section 5.1.3, describe the services that ITS needs to provide in the Region and the information flows between the elements. These service packages and information flows describe what ITS in the Kingsport Region has to do and the data that needs to be shared among elements.

At a more detailed level, functional requirements for the Kingsport Region are described in terms of functions that each element in the architecture performs or will perform in the future. **Appendix C** contains a table that summarizes the functions by element excluding terminators. In addition to Appendix C, the requirements tab within the Turbo Architecture database also includes the functional requirements that have been identified for each of the elements in the Kingsport Region. These functional requirements include the “shall” statements that describe what the system does. The “shall” statements should be reviewed during future project level planning and design phases, and stakeholders should determine which of the “shall” statements

are existing, which need to be implemented, and which are not needed based on their specific project needs. Section 7.2 contains additional information on the use of functional requirements when performing a systems engineering analysis on a project.

5.4 Standards

Standards are an important tool that will allow efficient implementation of the elements in the Kingsport Regional ITS Architecture over time. Standards facilitate deployment of interoperable systems at local, regional, and national levels without impeding innovation as technology advances, vendors change, and as new approaches evolve. The USDOT's ITS Joint Program Office is supporting Standards Development Organizations (SDOs) with an extensive, multi-year program of accelerated, consensus-based standards development to facilitate successful ITS deployment in the United States. **Table 8** identifies each of the ITS standards that could apply to the Kingsport Regional ITS Architecture. These standards are based on the physical subsystem information flows previously identified in Section 5.2.3 and shown in the service package diagrams in **Appendix B**. As projects are being implemented in the Region, each agency is encouraged to require manufacturers and vendors to adhere to ITS standards. The information flows being implemented by a particular project will help the agency, vendors, and manufacturers determine which standards to follow.

While **Table 8** does not match the standards to specific information flows, that information is available through the National ITS Architecture website and Turbo Architecture. Since the website is updated more frequently than the software and links directly to additional information about the applicable standard, the website is the preferred method for determining which standards apply to a particular information flow. To locate this information, take the following steps:

- Go to the main page (<http://local.iteris.com/itsarch/index.htm>) of the National Architecture website;
- In the menu bar on the left-hand side select the tab for Physical Architecture;
- Select the Architecture Flows (information flows) link embedded in the descriptive paragraph about the Physical Architecture;
- From the alphabetical list of flows that appears, locate and select the desired flow;
- Architecture flows (information flows) are often used between multiple subsystems so scrolling may be required to find the appropriate information associated with the particular use of the flow, in the descriptive information any applicable standards will be identified; and
- For additional information on the applicable standards the standard name is a link that when selected leads to a more detailed description of the standard.

Table 8 – Kingsport Region Applicable ITS Standards

SDO	Document ID	Title
AASHTO/ITE/NEMA	NTCIP 1102	Octet Encoding Rules Base Protocol
	NTCIP 1103	Transportation Management Protocols
	NTCIP 1104	Center-to-Center Naming Convention Specification
	NTCIP 1201	Global Object Definitions
	NTCIP 1202	Object Definitions for Actuated Traffic Signal Controller Units
	NTCIP 1203	Object Definitions for Dynamic Message Sign (DMS)
	NTCIP 1204	Object Definitions for Environmental Sensor Stations (ESS)
	NTCIP 1205	Object Definitions for Closed Circuit Television (CCTV) Camera Control
	NTCIP 1207	Object Definitions for Ramp Meter Control (RMC) Control
	NTCIP 1208	Object Definition for Closed Circuit Switching (CCTV) Camera Switching
	NTCIP 1209	Data Element Definitions for Transportation Sensor Systems (TSS)
	NTCIP 1210	Field Management Stations (FMS) – Part 1: Object Definitions for Signal System Masters (SCP)
	NTCIP 1211	Object Definitions for Signal Control and Prioritization
	NTCIP 1214	Object Definitions for Conflict Monitors (CMU)
	NTCIP 2101	Point to Multi-Point Protocol Using RS-232 Subnetwork Profile
	NTCIP 2102	Point to Multi-Point Protocol Using Frequency Shift Keying Modem Subnetwork Profile
	NTCIP 2103	Point-to-Point Protocol Over RS-232 Subnetwork Profile
	NTCIP 2104	Ethernet Subnetwork Profile
	NTCIP 2201	Transportation Transport Profile
	NTCIP 2202	Internet Transmission Control Protocol/Internet Protocol (TCP/IP) and Universal Datagram Protocol/Internet Protocol (UDP/IP) Transport Profile
	NTCIP 2301	Simple Transportation Management Framework Application Profile
	NTCIP 2302	Trivial File Transfer Protocol Application Profile
	NTCIP 2303	File Transfer Protocol Application Profile
NTCIP 2304	Application Profile for DATEX-ASN (AP-DATEX)	
NTCIP 2306	Application Profile for Extensible Markup Language (XML) Message Encoding and Transport in ITS Center-to-Center Communications	
AASHTO/ITE	ITE TMDD	Traffic Management Data Dictionary (TMDD) and Message Sets for External TMC Communications (MS/ETMCC)
APTA	APTA TCIP-S-001 3.0.4	Standard for Transit Communications Interface Profiles
ASTM	ASTM E2158-01	Standard Specification for Dedicated Short Range Communications (DSRC) Physical Layer using Microwave in the 902-928 MHz Band

Table 8 – Kingsport Region Applicable ITS Standards (continued)

SDO	Document ID	Title
ASTM (continued)	ASTM E2213-03	Standard Specification for Telecommunications and Information Exchange Between Roadside and Vehicle Systems – 5 GHz Band Dedicated Short Range Communication (DSRC) Medium Access Control (MAC) and Physical Layer (PHY) Specifications
	ASTM E2468-05	Standard Practice for Metadata to Support Archived Data Management Systems
	ASTM E2665-08	Standard Specifications for Archiving ITS-Generated Traffic Monitoring Data
IEEE	IEEE 1512-2006	Standard for Common Incident Management Message Sets for use by Emergency Management Centers
	IEEE 1512.1-2006	Standard for Traffic Incident Management Message Sets for Use by Emergency Management Centers
	IEEE 1512.2-2004	Standard for Public Safety Traffic Management Message Sets for use by Emergency Management Centers
	IEEE 1512.3-2006	Standard for Hazardous Material Incident Management Sets for Use by Emergency Management Centers
	IEEE 1570-2002	Standard for Interface Between the Rail Subsystem and the Highway Subsystem at a Highway Rail Intersection
	IEEE 1609.11-2010	Standard for Wireless Access in vehicular Environments (WAVE) – Over-the-Air Electronic Payment Data Exchange Protocol for Intelligent Transportation Systems (ITS)
	IEEE 1609.12-2012	Standard for Wireless Access in vehicular Environments (WAVE) – Identifier Allocations
	IEEE 1609.2-2013	Standard for Wireless Access in vehicular Environments (WAVE) – Security Services for Applications and Management Messages
	IEEE 1609.3-2010	Standard for Wireless Access in vehicular Environments (WAVE) – Networking
	IEEE 1609.4-2010	Standard for Wireless Access in vehicular Environments (WAVE) – Multi-Channel Operation
	IEEE 802.11-2012	Standard for Information Technology – Telecommunications and Information Exchange Between Systems – Local and Metropolitan Area Networks – Specific requirements – Part II: Wireless LAN Medium Access Control (MAC) and Physical Layer (PHY) Specification
	IEEE P1609.0-2013	Standard for Wireless Access in vehicular Environments (WAVE) – Architecture
	IEEE P1512.4	Standard for Common Traffic Incident Management Message Sets for Use in Entities External to Centers
SAE	SAE J2266	Location Referencing Message Specification (LRMS)
	SAE J2354	Message Set for Advanced Traveler Information System (ATIS)
	SAE J2540	Messages for Handling Strings and Look-Up Tables in ATIS Standards
	SAE J2540/1	Radio Data System (RDS) Phrase Lists
	SAE J2540/2	(ITIS) International Traveler Information Systems Phrase Lists
	SAE J2540/3	National Names Phrase List

5.5 Operational Concepts

An operational concept documents each stakeholder’s current and future roles and responsibilities across a range of transportation services, as grouped in the Operational Concepts section of Turbo Architecture, in the operation of the Regional ITS Architecture. The services covered are:

- **Traffic Signal Control** – The development of signal systems that react to changing traffic conditions and provide coordinated intersection timing over a corridor, an area, or multiple jurisdictions.
- **Freeway Traffic Metering Management** – The development of systems to monitor freeway traffic flow and roadway conditions, and provide strategies such as ramp metering or lane access control to improve the flow of traffic on the freeway. Includes systems to provide information to travelers on the roadway.
- **Incident Management** – The development of systems to provide rapid and effective response to incidents. Includes systems to detect and verify incidents, along with coordinated agency response to the incidents.
- **Emergency Management** – The development of systems to provide emergency call taking, public safety dispatch, and emergency operations center operations.
- **Maintenance and Construction Management** – The development of systems to manage the maintenance of roadways in the Region, including winter snow and ice clearance. Includes the managing of construction operations and coordinating construction activities.
- **Transit Management** – The development of systems to more efficiently manage fleets of transit vehicles or transit rail. Includes systems to provide transit traveler information both pre-trip and during the trip.
- **Traveler Information** – The development of systems to provide static and real-time transportation information to travelers.
- **Archived Data Management** – The development of systems to collect transportation data for use in non-operational purposes (e.g., planning and research).

Table 9 identifies the roles and responsibilities of key stakeholders for a range of transportation services.

Table 9 – Kingsport Region Stakeholder Roles and Responsibilities

Transportation Service	Stakeholder	Roles/Responsibilities
Traffic Signal Management	City of Kingsport TN	Operate and maintain traffic signal systems within the City.
		Operate network surveillance equipment including CCTV cameras and vehicle detection on roadways within the City to facilitate traffic signal operations.
		Remotely operate traffic signal controllers to implement traffic management strategies at signalized intersections based on traffic conditions, incidents, and emergency vehicle preemptions.
		Provide traffic signal preemption for emergency vehicles.
		Operate DMS for the distribution of traffic information and roadway conditions to travelers on the roadway.

Table 9 – Kingsport Region Stakeholder Roles and Responsibilities (continued)

Transportation Service	Stakeholder	Roles/Responsibilities	
Traffic Signal Management (continued)	Municipal/County Government	<p>Operate and maintain traffic signal systems within their jurisdiction.</p> <p>Remotely operate traffic signal controllers to implement traffic management strategies at signalized intersections based on traffic conditions, incidents, and emergency vehicle preemptions.</p>	
	VDOT	Operate and maintain traffic signal systems on state highways.	
		Remotely operate traffic signal controllers to implement traffic management strategies at signalized intersections based on traffic conditions, incidents, and emergency vehicle preemptions.	
		Provide traffic signal preemption for emergency vehicles.	
	Freeway Management	TDOT	Operate DMS and HAR to distribute traffic information and roadway conditions to travelers on the roadway.
			Operate network surveillance equipment including CCTV cameras and vehicle detection on state roadways.
Operate motorist assistance patrol (HELP) to facilitate special event traffic control and incident management.			
Operate overheight vehicle detection equipment and DMS to provide active advanced warnings of low overhead structures.			
Operate dynamic roadway warning equipment for wrong-way driver detection and warning.			
Operate ramp metering equipment to manage vehicles entering a controlled access facility.			
Operate variable speed limit signs based on weather and traffic conditions.			
Operate ramp queue detection and warning system.			
VDOT		Operate DMS and HAR to distribute traffic information and roadway conditions to travelers on the roadway.	
		Operate network surveillance equipment including CCTV cameras and vehicle detection on state roadways.	
		Operate overheight vehicle detection equipment and DMS to provide active advanced warnings of low overhead structures.	
		Operate motorist assistance patrol (SSP) to facilitate special event traffic control and incident management.	
Incident Management – Traffic	City of Kingsport TN	Remotely control traffic and video sensors to support incident detection and verification.	
		Responsible for the dissemination of traffic related data to other centers and the media.	
		Operate DMS to distribute incident information to travelers on the roadway.	

Table 9 – Kingsport Region Stakeholder Roles and Responsibilities (continued)

Transportation Service	Stakeholder	Roles/Responsibilities
Incident Management – Traffic (continued)	City of Kingsport TN (continued)	Responsible for coordination with other traffic and emergency management agencies for coordinated incident management.
		Coordinate maintenance resources for incident response.
	TDOT	Remotely control traffic and video sensors to support incident detection and verification.
		Responsible for the dissemination of traffic related data to other centers and the media.
		Operate DMS and HAR to distribute incident information to travelers on the roadway.
		Responsible for coordination with other traffic and emergency management agencies for coordinated incident management.
		Responsible for the development, coordination, and execution of special traffic management strategies during an evacuation.
	VDOT	Remotely control traffic and video sensors to support incident detection and verification.
		Responsible for the dissemination of traffic related data to other centers and the media.
		Operate DMS and HAR to distribute incident information to travelers on the roadway.
Responsible for coordination with other traffic and emergency management agencies for coordinated incident management.		
Responsible for the development, coordination, and execution of special traffic management strategies during an evacuation.		
Incident Management – Emergency	Hawkins County TN 911 Dispatch	Dispatch public safety vehicles to incidents.
		Coordinate incident response with emergency dispatch agencies, the City of Kingsport TN TOC, and the TDOT SmartWay Center in Knoxville for incidents on state facilities.
	Kingsport TN 911 Dispatch	Dispatch public safety vehicles to incidents.
		Coordinate incident response with emergency dispatch agencies, the City of Kingsport TN TOC, and the TDOT SmartWay Center in Knoxville for incidents on state facilities.
	Sullivan County TN 911 Dispatch	Dispatch public safety vehicles to incidents.
		Coordinate incident response with emergency dispatch agencies, the City of Kingsport TN TOC, and the TDOT SmartWay Center in Knoxville for incidents on state facilities.
	THP Dispatch	Dispatch public safety vehicles for incidents.
		Coordinate incident response with other public safety and traffic management agencies as well as the TDOT SmartWay Center in Nashville for incidents on state facilities.

Table 9 – Kingsport Region Stakeholder Roles and Responsibilities (continued)

Transportation Service	Stakeholder	Roles/Responsibilities
Incident Management – Emergency (continued)	VSP Dispatch	Dispatch public safety vehicles for incidents.
		Coordinate incident response with other public safety and traffic management agencies, the VDOT Bristol District and VDOT TOC in Salem for incidents on state facilities.
Emergency Management	Hawkins County TN 911 Dispatch	Responsible for emergency call-taking for Hawkins County.
		Responsible for the dispatch of emergency vehicles to incidents and tracking of their location and status.
		Responsible for the routing of emergency vehicles to facilitate the safest/quickest arrival at an incident.
		Participate in regional emergency planning to support large-scale incidents and disasters.
		Participate in evacuation planning and coordination to manage evacuation and reentry in the vicinity of a disaster or other emergency situation.
	Hawkins County TN EMA	Operate the EOC for Hawkins County TN in the event of a disaster or other large-scale emergency situation.
		Responsible for tactical decision support, resource coordination, and communications integration among emergency management agencies in the County.
		Lead regional efforts for emergency planning to support large-scale incidents and disasters.
		Lead evacuation planning and coordination to manage evacuation and reentry in the vicinity of a disaster or other emergency situation.
	Kingsport TN 911 Dispatch	Responsible for emergency call-taking for the City of Kingsport TN as the 911 PSAP.
		Responsible for the dispatch of emergency vehicles to incidents and tracking of their location and status.
		Responsible for the routing of emergency vehicles to facilitate the safest/quickest arrival at an incident.
		Participate in regional emergency planning to support large-scale incidents and disasters.
		Participate in evacuation planning and coordination to manage evacuation and reentry in the vicinity of a disaster or other emergency situation.
	Sullivan County TN 911 Dispatch	Responsible for emergency call-taking for Sullivan County outside the City of Kingsport TN and the City of Bristol TN as the 911 PSAP.
		Responsible for the dispatch of emergency vehicles to incidents and tracking of their location and status.
		Responsible for the routing of emergency vehicles to facilitate the safest/quickest arrival at an incident.
		Participate in regional emergency planning to support large-scale incidents and disasters.
		Participate in evacuation planning and coordination to manage evacuation and reentry in the vicinity of a disaster or other emergency situation.

Table 9 – Kingsport Region Stakeholder Roles and Responsibilities (continued)

Transportation Service	Stakeholder	Roles/Responsibilities
Emergency Management (continued)	Sullivan County TN EMA	Operate the EOC for Sullivan County TN in the event of a disaster or other large-scale emergency situation.
		Responsible for tactical decision support, resource coordination, and communications integration among emergency management agencies in the County.
		Lead regional efforts for emergency planning to support large-scale incidents and disasters.
		Lead evacuation planning and coordination to manage evacuation and reentry in the vicinity of a disaster or other emergency situation.
	Tennessee Bureau of Investigation	Responsible for the initiation of AMBER Alerts.
	TEMA	Operate the EOC for the State of Tennessee in the event of a disaster or other large-scale emergency situation.
		Responsible for tactical decision support, resource coordination, and communications integration among emergency management agencies in the State.
		Lead statewide efforts for emergency planning to support large-scale incidents and disasters.
		Lead evacuation planning and coordination to manage evacuation and reentry in the vicinity of a disaster or other emergency situation.
	THP Dispatch	Responsible for the dispatch of emergency vehicles to incidents and tracking of their location and status.
		Responsible for the routing of emergency vehicles to facilitate the safest/quickest arrival at an incident.
	Virginia Statewide EOC	Operate the EOC for the Commonwealth of Virginia in the event of a disaster or other large-scale emergency situation.
		Responsible for tactical decision support, resource coordination, and communications integration among emergency management agencies in the State.
		Lead statewide efforts for emergency planning to support large-scale incidents and disasters.
		Lead evacuation planning and coordination to manage evacuation and reentry in the vicinity of a disaster or other emergency situation.
	VSP Dispatch	Responsible for the dispatch of emergency vehicles to incidents and tracking of their location and status.
		Responsible for the routing of emergency vehicles to facilitate the safest/quickest arrival at an incident.
		Participate in regional emergency planning to support large-scale incidents and disasters.
		Participate in evacuation planning and coordination to manage evacuation and reentry in the vicinity of a disaster or other emergency situation.
	VSP Missing Children Clearinghouse	Responsible for the initiation of AMBER Alerts.

Table 9 – Kingsport Region Stakeholder Roles and Responsibilities (continued)

Transportation Service	Stakeholder	Roles/Responsibilities
Maintenance and Construction Management	City of Kingsport TN Public Works Department	Responsible for the tracking and dispatch of maintenance vehicles.
		Supports coordinated response to incidents.
		Supports work zone activities including the dissemination of work zone information through portable DMS and sharing of information with other groups.
		Disseminates work zone activity schedules and current asset restrictions to other agencies.
	Municipal /County Maintenance	Responsible for the tracking and dispatch of maintenance vehicles.
		Supports coordinated response to incidents.
		Supports work zone activities including the dissemination of work zone information through portable DMS and sharing of information with other groups.
		Disseminates work zone activity schedules and current asset restrictions to other agencies.
	TDOT	Monitors environmental sensors and distributes information about road weather conditions.
		Responsible for the tracking and dispatch of maintenance vehicles.
		Supports coordinated response to incidents.
		Supports work zone activities including the dissemination of work zone information through portable DMS, HAR, and sharing of information with other groups.
		Responsible for entering and updating work zone information in SWIFT.
		Disseminates work activity schedules and current asset restrictions to other agencies.
		Operates work zone traffic control equipment including portable surveillance equipment, DMS, and HAR transmitters.
	VDOT	Monitors environmental sensors and distributes information about road weather conditions.
		Responsible for the tracking and dispatch of maintenance vehicles.
		Supports coordinated response to incidents.
		Supports work zone activities including the dissemination of work zone information through portable DMS, HAR, and sharing of information with other groups.
		Responsible for entering and updating work zone information in Virginia Traffic.
		Disseminates work activity schedules and current asset restrictions to other agencies.
Operates work zone traffic control equipment including portable surveillance equipment, DMS, and HAR transmitters.		

Table 9 – Kingsport Region Stakeholder Roles and Responsibilities (continued)

Transportation Service	Stakeholder	Roles/Responsibilities
Transit Management	Kingsport Area Transit Service	Operates fixed route and paratransit services from a central dispatch facility responsible for tracking their location and status.
		Provide transit passenger electronic fare payment on fixed route and demand response transit vehicles.
		Provide transit security on transit vehicles and at transit terminals through silent alarms and surveillance systems.
		Provide transit traveler information to the agency website, local private sector traveler information services, and the Tennessee 511 system.
		Operate on-board systems to provide next stop annunciation.
		Participate in evacuation planning and coordination to manage evacuation and reentry in the vicinity of a disaster or other emergency situation.
	MEOC Transit	Operates demand response transit services from a central dispatch facility responsible for tracking vehicle location and status.
		Provide transit passenger electronic fare payment on transit vehicles.
		Provide transit security on transit vehicles and at transit terminals through silent alarms and surveillance systems.
		Provide transit security on transit vehicles and at transit terminals through silent alarms and surveillance systems.
		Provide transit traveler information to the agency website, local private sector traveler information services, and the Virginia 511 system.
		Participate in evacuation planning and coordination to manage evacuation and reentry in the vicinity of a disaster or other emergency situation.
Traveler Information	City of Kingsport TN	Responsible for the collection and distribution of traveler information including incident information and maintenance and construction closure information.
		Responsible for the collection and distribution of emergency information to the traveling public, including evacuation information and wide-area alerts.
	TDOT	Collection, processing, storage, and broadcast dissemination of traffic, transit, maintenance and construction, special event, and weather information to travelers via the Tennessee 511 system.
		Provide transportation information to travelers via traveler information kiosks.
		Provide transportation network condition data to private sector information service providers.
	VDOT	Collection, processing, storage, and broadcast dissemination of traffic, transit, maintenance and construction, special event, and weather information to travelers via the Virginia 511 system.

Table 9 – Kingsport Region Stakeholder Roles and Responsibilities (continued)

Transportation Service	Stakeholder	Roles/Responsibilities
Traveler Information (continued)	VDOT	Provide transportation network condition data to private sector information service providers.
Archived Data Management	Kingsport Metro TPO	Collect and maintain data from regional traffic and transit management agencies.

5.6 Potential Agreements

The Regional ITS Architecture for the Kingsport Region has identified many agency interfaces, information exchanges, and integration strategies that would be needed to provide the ITS services and systems identified by the stakeholders in the Region. Interfaces and information flows among public and private entities in the Region will require agreements among agencies that establish parameters for sharing agency information to support traffic management, incident management, provide traveler information, and perform other functions identified in the Regional ITS Architecture.

With the implementation of ITS technologies, integrating systems from one or more agencies, and the anticipated level of information exchange identified in the architecture, it is likely that formal agreements between agencies will be needed in the future. These agreements, while perhaps not requiring a financial commitment from agencies in the Region, should outline specific roles, responsibilities, data exchanges, levels of authority, and other facets of regional operations. Some agreements will also outline specific funding responsibilities, where appropriate and applicable.

Agreements should avoid being specific with regards to technology when possible. Technology is likely to change, and changes to technology could require an update of the agreement if the agreement was not technology neutral. The focus of the agreement should be on the responsibilities of the agencies and the high-level information that needs to be exchanged. Depending on the type of agreement being used, agencies need to be prepared for the process to complete an agreement to take several months to years. Agencies must first reach consensus on the content of an agreement and then proceed through the approval process. The approval process for formal agreements varies by agency. The process often is lengthy; agencies should plan ahead to ensure that the agreement does not delay the project.

When implementing an agreement for ITS, it is recommended that as a first step any existing agreements are reviewed to determine whether they can be amended or modified to include the additional requirements that will come with deploying a system. If there are no existing agreements that can be modified or used for ITS implementation, then a new agreement will need to be developed. The formality and type of agreement used is a key consideration. If the arrangement will be in effect for an extended duration or involve any sort of long term maintenance, then written agreements should be used. Often during long term operations, staff may change and a verbal agreement between agency representatives may be forgotten by new staff.

Common agreement types and potential applications include:

- *Handshake Agreement:* Handshake agreements are often used in the early stage of a project. This type of informal agreement depends very much on relationships between agencies and may not be appropriate for long-term operations where staff is likely to change.
- *Memorandum of Understanding (MOU):* A MOU demonstrates general consensus but is not typically very detailed. MOUs often identify high-level goals and partnerships
- *Interagency and Intergovernmental Agreements:* These agreements between public agencies can be used for operation, maintenance, or funding projects and systems. They can include documentation on the responsibility of each agency, functions each will provide, and liability.
- *Funding Agreements:* Funding agreements document the funding arrangements for ITS projects. At a minimum, funding agreements include a detailed scope, services to be performed, and a detailed project budget. Agency funding expectations or funding sources are also typically identified.
- *Master Agreements:* Master agreements include standard contract language for an agency and serve as the main agreement between two entities that guides all business transactions. Use of a master agreement can allow an agency to do business with another agency or private entity without having to go through the often lengthy development of a formal agreement each time.

Table 10 provides a list of existing and potential agreements for the Kingsport Region based on the interfaces identified in the Regional ITS Architecture. It is important to note that as ITS services and systems are implemented in the Region, part of the planning and review process for those projects should include a review of potential agreements that would be needed for implementation or operations. It is likely that any future agreements will be drafted and formalized on a project-by-project basis as projects necessitating agreements are implemented.

In **Appendix E**, copies of the existing agreements that were available have been included. These agreements include:

- Memorandum of Understanding among TDOT, TDOSHS, and local governments for the quick clearance of incidents along the State Highway System for
 - Church Hill,
 - Hawkins County, and
 - Sullivan County;
- Agreement developed by TDOT for live CCTV video access and information sharing for governmental agency users;
- Agreement developed by TDOT for live CCTV video access for private entity users; and
- Agreement developed by TDOT for live CCTV video access for responder entity users.

Table 10 – Kingsport Region Existing and Potential Agreements

Status	Agreement and Agencies	Agreement Description
Existing	Data Sharing and Usage (Public-Private) –TDOT, Media	Agreement to allow private sector media and information service providers to access and broadcast public sector transportation agency CCTV camera video feeds, real time traffic speed and volume data, and incident data. Agreements should specify the control priority to allow traffic agencies first priority to control cameras during incidents or other events. The ability of the traffic agency to deny access to video and data feeds if a situation warrants such action is also part of the agreement.
Existing	Data Sharing and Usage (Public-Public) –TDOT, Governmental Agencies, Local Responder Entity Users	Agreement to define the parameters, guidelines, and policies for inter-agency ITS data sharing between public sector agencies including CCTV camera feeds. Allows local governmental agencies the ability to view live TDOT SmartWay cameras through TDOT’s SmartView Program. Local governments are required to share traffic related information with TDOT that may negatively impact interstates or state routes in addition to attending incident management training.
Existing	Open Roads Policy (Public-Public) – TDOT, THP (TDOSHS), Municipal/County Government	Memorandum of Understanding among TDOT, THP (TDOSHS), and local governments that establishes guidelines to accelerate the removal of vehicles or debris on the State Highway System to restore the flow of traffic following an incident.
Future	Data Sharing and Usage (Public-Private) – (TDOT, VDOT, City of Kingsport TN, Municipal/County Government, and Media)	Agreement would allow private sector media and information service providers to access and broadcast public sector transportation agency CCTV camera video feeds, real time traffic speed and volume data, and incident data. Agreements should specify the control priority to allow traffic agencies first priority to control cameras during incidents or other events. The ability of the traffic agency to deny access to video and data feeds if a situation warrants such action should also be part of the agreement.
Future	Data Sharing and Usage (Public-Public) – (TDOT, VDOT, City of Kingsport TN)	Agreement would define the parameters, guidelines, and policies for inter-agency ITS data sharing between the public sector agencies including CCTV camera feeds. Similar to data sharing and usage agreements for public-private agencies, the agency that owns the equipment should have first priority of the equipment and the ability to discontinue data sharing if a situation warrants such action.
Future	Incident Data Sharing and Usage – (TDOT, City of Kingsport TN, Kingsport TN 911 Dispatch, Hawkins County TN 911 Dispatch, Sullivan County TN 911 Dispatch, Washington County TN 911 Dispatch, THP)	Agreement would define the parameters, guidelines, and policies for inter-agency sharing of incident data between transportation and emergency management agencies in the Region. Incident information could be sent directly to computer-aided dispatch systems and include information on lane closures, travel delays, and weather.

Table 10 – Kingsport Region Existing and Potential Agreements (continued)

Status	Agreement and Agencies	Agreement Description
Future	Joint Operations Agreements – (TDOT, City of Kingsport TN, Kingsport TN 911 Dispatch, Hawkins County TN 911 Dispatch, Sullivan County TN 911 Dispatch, Washington County TN 911 Dispatch, THP)	Agreement to operate the system from a shared control facility that could include traffic, transit, and emergency management. Examples could include a regional TMC or a combined TMC and EOC. Agreement will need to identify such issues as sharing of data and control of devices, cost sharing of the facilities, and standard operating procedures. Shared field equipment, such as a CCTV camera that can be accessed by multiple agencies could also be covered under this type of agreement.
Future	Shared Maintenance Agreements – (City of Kingsport TN, Municipal/County)	Agreement that would allow multiple public agencies to pool their funding together to hire a single maintenance contractor to maintain ITS devices throughout the Region. This type of agreement may reduce the cost of maintenance particularly for agencies with a limited number of ITS devices deployed. By combining all maintenance into a single contract the need for each agency to provide specialized training and equipment to staff is eliminated.

5.7 Phases of Implementation

The Kingsport Regional ITS Architecture will be implemented over time through a series of projects. Key foundation systems will need to be implemented in order to support other systems that have been identified in the Regional ITS Architecture. The deployment of all of the systems required to achieve the final Regional ITS Architecture build out will occur over many years.

A sequence of projects and their respective timeframes were identified in the Kingsport Regional ITS Deployment Plan presented in Section 6. These projects were sequenced over a time period that coincides with the 2035 Long Range Transportation Plan, with projects identified for deployment in the short-term (0 to 5 years), mid-term (5 to 10 years), and long-term (beyond 10 years.)

Some of the key service packages that will provide the functions for the foundation systems in the Kingsport Region are listed below. Projects associated with these and other service packages identified for the Region have been included in the Kingsport Regional ITS Deployment Plan.

- ATMS01 – Network Surveillance;
- ATMS02 – Traffic Probe Surveillance;
- ATMS03 – Traffic Signal Control;
- ATMS06 – Traffic Information Dissemination;
- ATMS07 – Regional Traffic Management;
- ATMS08 – Traffic Incident Management System;
- MC01 – Maintenance and Construction Vehicle Equipment Tacking;
- MC03 – Road Weather Data Collection;
- MC04 – Weather Information Processing and Distribution;
- MC06 – Winter Maintenance;
- APTS02 – Transit Fixed-Route Operations;
- APTS03 – Demand Response Transit Operations;
- APTS04 – Transit Fare Collection Management;
- APTS07 – Multi-modal Coordination;
- APTS08 – Transit Traveler Information;
- APTS11 – Multimodal Connection Protection;
- ATIS02 – Interactive Traveler Information; and
- AD1 – ITS Data Mart.

6. REGIONAL ITS DEPLOYMENT PLAN

The Regional ITS Deployment Plan serves as a tool for the Kingsport Region to identify specific projects that should be deployed in order to achieve the desired functionality identified in the Regional ITS Architecture. The Regional ITS Deployment Plan builds on the Regional ITS Architecture by outlining specific ITS project recommendations and strategies for the Region and identifying deployment timeframes so that the recommended projects and strategies can be implemented over time.

The Regional ITS Deployment Plan also shows the correlation between each project and the Regional ITS Architecture by identifying the ITS service packages that correspond to each project. If projects were identified that did not correspond to an ITS service package, the ITS service packages in the Regional ITS Architecture were revised while the Regional ITS Architecture was still in draft format; therefore, the resulting ITS deployment projects are supported by the Regional ITS Architecture.

The Kingsport Regional ITS Deployment Plan provides stakeholders with a list of regionally significant ITS projects that are consistent with the Regional ITS Architecture and assists with addressing transportation needs in the Region. It is important to note that the Regional ITS Deployment Plan is not fiscally constrained. The projects in the plan represent those projects that stakeholders would like to implement; however, funding will still be needed in order for these projects to actually be implemented.

6.1 Project Development and Selection

An overview of the process used to develop the Regional ITS Deployment Plan is provided in **Figure 8**. This figure demonstrates that a variety of inputs were used to gather information and develop a set of ITS projects for selection by stakeholders, including a review of the regional needs, ITS service package priorities, and regional and local plans.

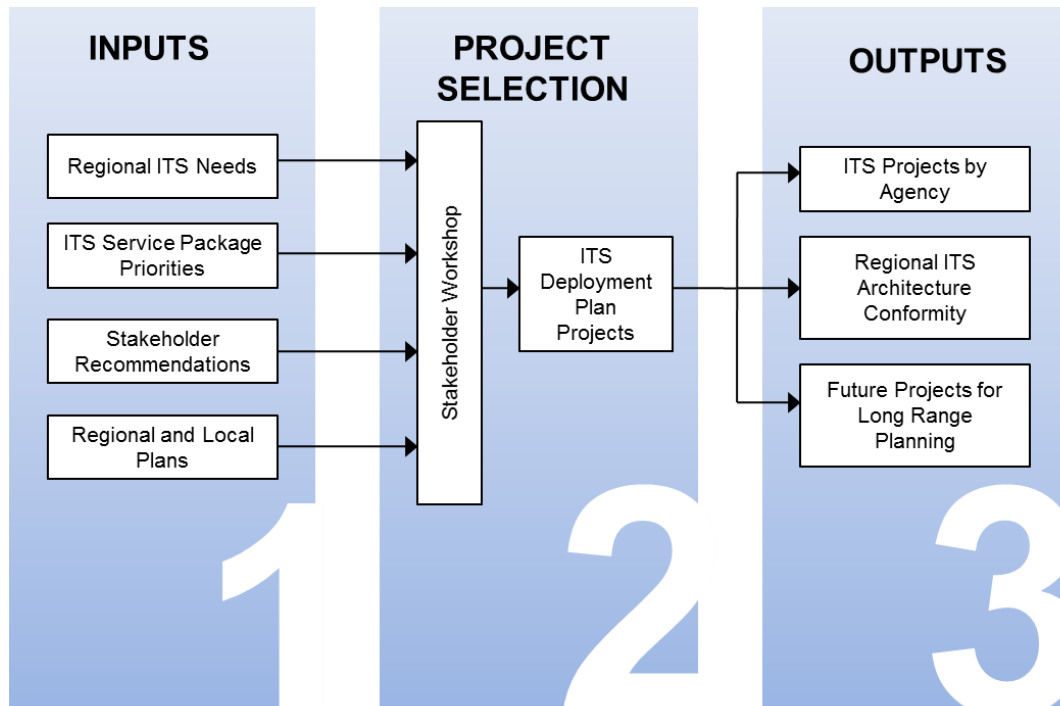


Figure 8 – Project Development and Selection Process

Stakeholder input in Step 1 was gathered through a stakeholder workshop where the regional ITS needs, ITS service package priorities, and planned ITS projects were discussed. A series of interviews were also conducted to discuss this same information in more detail with key agencies in the Region. A review of regional and local plans was conducted as well to identify potential project ideas.

The inputs in Step 1 led to the project selection in Step 2. Project selection was completed through a combination of a stakeholder workshop held in January 2017 as well as stakeholder review of the Regional ITS Architecture Report.

The outputs of the plan, shown in Step 3, will provide stakeholders and the Kingsport Metro TPO with a list of priority ITS projects for the Kingsport Region. Each of the projects recommended in the plan has been checked against the Kingsport Regional ITS Architecture to ensure they are in conformance. This should assist agencies deploying these projects in the future with meeting FHWA and FTA requirements for ITS architecture conformity. The projects in the plan could also feed into the long-range planning process and provide agencies with a list of priority ITS projects for consideration during future calls for projects from the TPO.

6.2 ITS Project Recommendations

In order to achieve the ITS deployment levels outlined in their Regional ITS Architecture, a region must deploy carefully developed projects that provide the functionality and interoperability identified in their Regional ITS Architecture. A key step toward achieving the Kingsport Region's ITS vision, as established in the Regional ITS Architecture, is the development of an ITS Deployment Plan that identifies specific projects, timeframes, and responsible agencies.

Input from all stakeholders is required for stakeholders to have ownership of the ITS Deployment Plan and to ensure that the plan has realistically identified projects and timeframes for deployment. Cost is another important factor—cost can vary a great deal for many ITS elements, depending on the level of deployment, maturity of the technology, type of communications, etc. For example, freeway network surveillance could be adequately achieved for one region by the deployment of still frame CCTV cameras only at freeway interchanges. In another region, full motion cameras may be deployed at one-mile intervals to provide complete coverage of the freeway. The infrastructure and telecommunications costs for these two projects would vary a great deal, yet either one could be suitable for a particular region.

Regional projects are identified in **Table 11** through **Table 14**. The tables are divided by the primary responsible agency as follows:

Table 11 – State ITS Deployment Plan Projects

Table 12 – Local ITS Deployment Plan Projects

Table 13 – Transit ITS Deployment Plan Projects

Table 14 – Other ITS Deployment Plan Projects

The projects identified in the tables represent priority projects for each agency that are needed in order to implement the ITS services that were identified as part of the Regional ITS Architecture development. Projects that have been funded using federal transportation funds from the highway trust fund will be included in the Regional Transportation Improvement Plan (TIP). Projects that are funded with non-federal funding may also be included in the TIP, but are not required to be included. Many of the projects identified in the plan do not yet have funding. Identification of a funding source will likely be the most significant challenge in getting the projects implemented.

For each project, the following categories are discussed:

- **Project** – Identifies the project name including the agency responsible for implementation where applicable.
- **Description** – Provides a description of the project including notes on time-frames for deployment and costs if applicable. The level of detail in the project descriptions varies depending on the implementing agency and how much detail they wanted to include regarding a project. In some cases, projects had not been discussed beyond a very high conceptual level and there was limited or no information available on cost and scale of the potential project.
- **Deployment Timeframe and Responsible Agency** – Provides a recommended timeframe for deployment for each project. Timeframes have been identified as short-term (deployment recommended in 0-5 years), mid-term (deployment recommended in 5-10 years), and long-term (deployment recommended beyond 10 years). Recommendations for deployment timeframes were based on input from each agency and considered the project priority, possibility of funding, and dependency on other project deployments.
- **Funding Status** – Indicates whether funding has been identified or is still needed for the project.
- **Applicable ITS Service Packages** – Identifies the ITS service packages from the Regional ITS Architecture that each project will assist in implementing. Knowing which ITS service packages each project identifies is an important part of an ITS architecture conformance review.

Table 11 – State ITS Deployment Plan Projects

Project	Project Description	Deployment Timeframe and Responsible Agency ¹	Funding Status	Applicable ITS Service Packages
Combined TDOT and VDOT Projects				
TDOT/VDOT Combined Regional TMC	Establish a combined TMC for the Tri-Cities Region that will be jointly operated by TDOT and VDOT with coordination with the cities of Bristol, TN; Bristol, VA; Johnson City, TN; Kingsport, TN; and other cities and towns in the Region.	Long-Term: TDOT, VDOT and Municipal Government	Funding Identified: No	ATMS07 – Regional Traffic Management
TDOT Projects				
TDOT HELP Vehicle Service Area Expansion	Expand the TDOT Region 1 HELP service area to include vehicles stationed in the Kingsport Region. HELP vehicles stationed in the area would facilitate incident management as well as special event management.	Mid to Long-Term: TDOT	Funding Identified: No	EM04 – Roadway Service Patrols
TDOT SmartWay Installation on I-26	Install CCTV camera, dynamic message signs (DMS), and highway advisory radio (HAR) equipment along I-26 from Virginia state line to Johnson City.	Mid to Long -Term: TDOT	Funding Identified: No	ATMS01 – Network Surveillance ATMS07 – Regional Traffic Management ATMS06 – Traffic Information Dissemination
TDOT CCTV Camera Expansion	Install additional CCTV cameras along I-81 at each interchange.	Mid to Long -Term: TDOT	Funding Identified: No	ATMS01 – Network Surveillance ATMS07 – Regional Traffic Management
TDOT SmartView Access for Local Governments	SmartView is a software program that is used internally by TDOT to view real-time CCTV camera video in addition to other functions. This program also allows local government agencies the ability to view TDOT CCTV cameras feeds and offer additional viewing capabilities that are not available to the general public on the SmartWay website.	Short-Term: TDOT and Counties/ Municipalities	Funding Identified: Yes	ATMS01 – Network Surveillance ATMS07 – Regional Traffic Management

Table 11 – State ITS Deployment Plan Projects (continued)

Project	Project Description	Deployment Timeframe and Responsible Agency ¹	Funding Status	Applicable ITS Service Packages
TDOT Weather Detection	Implement additional weather detection in the Kingsport Region for snow and ice detection. The bridges on I-26 and I-81 were identified as priority needs because these bridges are most likely to freeze during winter storms.	Mid-Term: TDOT	Funding Identified: No	MC03 – Road Weather Data Collection MC04 – Weather Information Processing and Distribution MC06 - Winter Maintenance
TDOT Overheight Detection	Install overheight detection equipment in strategic locations to warn driver of low height crossings to prevent damage to existing infrastructure.	Long-Term: TDOT	Funding Identified: No	ATMS24 – Dynamic Roadway Warning
TDOT Variable Speed Limits	Implement variable speed limits at certain locations for the races at Bristol Motor Speedway.	Mid to Long-Term: TDOT and Counties/ Municipalities	Funding Identified: No	ATMS22 – Variable Speed Limits
TDOT Smart Work Zones	Continue to implement smart work zone technologies for maintenance and construction projects where appropriate	Short-Term: TDOT	Funding Identified: No	MC08 – Work Zone Management MC09 – Work Zone Safety Monitoring
VDOT Projects				
VDOT DMS on US 23 and SR 224	Implement dynamic message signs (DMS) in the Kingsport Region to disseminate incident, weather, construction, and general traffic information. The priority locations that were identified included SR 71 and US 224 as shown in Figure 1.	Short-Term: VDOT	Funding Identified: No	ATMS06 – Traffic Information Dissemination

Table 11 – State ITS Deployment Plan Projects (continued)

Project	Project Description	Deployment Timeframe and Responsible Agency ¹	Funding Status	Applicable ITS Service Packages
VDOT Highway Advisory Radio	Implement highway advisory radios (HAR), which allows for more detailed messages and information to be provided to motorist than can be given with a DMS. The priority locations that were identified include SR 71 and SR 224.	Mid-Term: VDOT	Funding Identified: No	ATMS06 – Traffic Information Dissemination
VDOT CCTV Cameras	Implement additional closed circuit television (CCTV) cameras in the Kingsport Region for monitoring traffic conditions and to aid in incident management.	Short to Mid-Term: VDOT	Funding Identified: No	ATMS01 – Network Surveillance
VDOT Signal Controllers	Implement a statewide traffic signal controller platform for better uniformity and coordination among agencies.	Long-Term VDOT and Municipal Government	Funding Identified: No	ATMS03 – Traffic Signal Control
VDOT Emergency Vehicle Preemption	Implement emergency vehicle preemption for fire, police, and EMS at traffic signals where appropriate.	Short to Mid-Term: VDOT	Funding Identified: No	ATMS03 – Traffic Signal Control EM02 – Emergency Routing
VDOT Snow Plow Vehicle Location	Continue the installation of automatic vehicle location (AVL) technology on snow plows and provide this information to the public in VDOT’s Bristol District	Short-Term: VDOT	Funding Identified: Yes	MC01 – Maintenance and Construction Vehicle and Equipment Tracking
VDOT Drone Network Surveillance	Use emerging drone technology to dynamically monitor locations instead of installing static CCTV cameras on poles.	Mid-Term: VDOT	Funding Identified: No	ATMS01 – Network Surveillance

¹Deployment timeframes include short-term (0-5 years), mid-term (5-10 years), and long-term (10+ years).

Table 12 – Local ITS Deployment Plan Projects

Project	Project Description	Deployment Timeframe and Responsible Agency ¹	Funding Status	Applicable ITS Service Packages
City of Kingsport Projects				
City of Kingsport TN TOC Upgrades	Continue expansion and update of the City of Kingsport TMC including a new video wall and possibly co-locating the City's TOC and 911 Dispatch at some point in the future. Co-location will assist in the sharing of road closure and incident information between traffic personnel and 911 dispatchers and facilitate coordination during large incidents or evacuations.	Short to Mid-Term: City of Kingsport	Funding Identified: No	ATMS01 – Network Surveillance ATMS07 – Regional Traffic Management EM01 – Emergency Call-Taking and Dispatch
City of Kingsport TN Signal System Communications	Continue installing a fiber optic communications system to connect existing traffic signals to the City of Kingsport centrally controlled signal system. Replace existing twisted pair cable. Priority areas include W. Stone Drive and Fort Henry Drive in the Colonial Heights area.	Short to Mid-Term: City of Kingsport	Funding Identified: No	ATMS03 – Traffic Signal Control
City of Kingsport TN Ramp Queue Detection and Signal Preemption	Implement a queue detection system at off-ramps where traffic queues from a nearby traffic signal may block through lanes of the freeway. The system will include traffic signal preemption to prevent backups beyond a predetermined point. Priority locations that were identified included I-26 at SR 93 / SR126, SR 36 at I-81, and SR 93 at SR 36.	Short to Mid-Term: City of Kingsport	Funding Identified: No	ATMS03 – Traffic Signal Control ATMS26 – Dynamic Roadway Warning
City of Kingsport TN Speed Monitoring System	Implement portable and permanent speed monitoring systems at locations throughout the City. The speed monitoring systems can be deployed with or without a driver feedback sign.	Short to Mid-Term: City of Kingsport	Funding Identified: No	ATMS19 – Speed Warning and Enforcement
City of Kingsport TN CCTV Cameras	Implement additional CCTV cameras on key sections of roadway within the City of Kingsport.	Short to Mid-Term: City of Kingsport	Funding Identified: No	ATMS01 – Network Surveillance

Table 12 – Local ITS Deployment Plan Projects (continued)

Project	Project Description	Deployment Timeframe and Responsible Agency ¹	Funding Status	Applicable ITS Service Packages
City of Kingsport TN TOC Coordination with TDOT Region 1 TMC – Knoxville and VDOT TOC - Salem	Establish a communications connection between the City of Kingsport TOC and the TDOT Region 1 TMC in Knoxville and the VDOT TOC - Salem for the coordination of traffic information.	Short to Mid-Term: City of Kingsport, TDOT, and VDOT	Funding Identified: No	ATMS07 – Regional Traffic Management
City of Kingsport TN Fire and EMS AVL and MDTs	Implement automated vehicle location (AVL) and mobile data terminals (MDTs) for City of Kingsport Fire and EMS vehicles (this capability exists for the Police Department). In conjunction with the project to integrate the 911 Dispatch computer aided dispatch (CAD) system with the City of Kingsport TOC, this project will support real-time routing of emergency vehicles taking into account current traffic conditions.	Short to Mid-Term: City of Kingsport	Funding Identified: No	EM01 – Emergency Call-Taking and Dispatch EM02 – Emergency Routing
City of Kingsport TN Emergency Vehicle Signal Preemption	Implement emergency vehicle signal preemption in the City of Kingsport for Fire and EMS vehicles. High priority locations include: SR 36 from US 23 to US 11, US 11 at SR 36, and Eastman Rd. between US 11 and Fort Henry Blvd. (SR 36)	Long-Term: City of Kingsport	Funding Identified: No	ATMS03 – Traffic Signal Control EM02 – Emergency Routing
City of Kingsport TN DMS	Deploy DMS in the City of Kingsport to provide traveler information, incident management, and special event management capabilities. Priority locations include deployments on US 11, SR 36, and SR 93.	Mid-Term: City of Kingsport	Funding Identified: No	ATMS06 – Traffic Information Dissemination
City of Kingsport TN Railroad Grade Crossing Improvements	Implement advanced warning signs at railroad crossings to alert motorists, The Kingsport TOC, and emergency personnel of road blockages due to stopped trains.	Mid-Term: City of Kingsport	Funding Identified: No	ATMS13 – Standard Railroad Grade Crossing

Table 12 – Local ITS Deployment Plan Projects (continued)

Project	Project Description	Deployment Timeframe and Responsible Agency ¹	Funding Status	Applicable ITS Service Packages
City of Kingsport TN TOC Coordination with Kingsport TN 911	Establish a connection to allow sharing of CCTV camera images with 911 Dispatch to aid in incident management. Integration of the 911 Dispatch CAD system will allow the TOC to receive automated notification about incidents that might affect the roadway network and the use of real-time traffic information from the TOC in emergency vehicle dispatch.	Short to Mid-Term: City of Kingsport	Funding Identified: No	ATMS08 – Traffic Incident Management System EM02 – Emergency Routing
City of Kingsport TN Public Works Department Vehicle AVL System	Install AVL on City of Kingsport Public Works Department vehicles.	Mid-Term: City of Kingsport	Funding Identified: No	MC01 – Maintenance and Construction Vehicle and Equipment Tracking
City of Kingsport Flood Detection and Warning System	Implement a system to provide automated flood detection, road closure, and advanced warning on roads with low water crossings that frequently flood.	Mid-Term: City of Kingsport	Funding Identified: No	ATMS24 – Dynamic Roadway Warning MC03 – Road Weather Data Collection
Municipal Government Projects				
Municipal Railroad Grade Crossing Improvements	Implement advanced warning signs at railroad crossings to alert motorists of road blockages due to stopped trains.	Mid-Term: City of Kingsport	Funding Identified: No	ATMS13 - Standard Railroad Grade Crossing
City of Mt Carmel TN Speed Monitoring System	Implement detection to monitor roadway speeds and determine locations for targeted enforcement. The detection can also include driver feedback signs to inform the driver of their speed.	Mid-Term: City of Kingsport	Funding Identified: No	ATMS19 - Speed Warning and Enforcement
Sullivan County 911 Dispatch and EOC CCTV Camera Image Sharing	Establish a connection to share TDOT and City of Kingsport closed circuit television (CCTV) camera images with the Sullivan County 911 Dispatch and Emergency Operations Center (EOC).	Mid-Term: Sullivan County 911, City of Kingsport, and TDOT	Funding Identified: No	ATMS01 – Network Surveillance ATMS07 – Regional Traffic Management EM01 – Emergency Call-Taking and Dispatch EM02 – Emergency Routing

¹Deployment timeframes include short-term (0-5 years), mid-term (5-10 years), and long-term (10+ years).

Table 13 – Transit ITS Deployment Plan Projects

Project	Project Description	Deployment Timeframe and Responsible Agency ¹	Funding Status	Applicable ITS Service Packages
Kingsport Area Transit Service Projects				
Kingsport Area Transit Service AVL TIP# PT-2a and PT-2b	Continue to implement AVL on buses for real-time vehicle location of the Kingsport Area Transit fleet.	Short-Term: Kingsport Area Transit Service	Funding Identified: Yes - FTA Section 5307 Funds and FTA Section 5339 Funds for Operations	APTS01 – Transit Vehicle Tracking
Kingsport Area Transit Comprehensive Transit Facility TIP# PT-3	Construct a comprehensive transit facility for passenger boarding and transferring, as well for transit operations and administration.	Short-Term Kingsport Area Transit Service	Funding Identified: Yes - FTA Section 5307 Funds Project Cost: \$8,250,000	APTS02 – Transit Fixed-Route Operations APTS03 – Demand Response Transit Operations
Kingsport Area Transit Service Real-time Bus Arrival Information	Provide real-time bus arrival information and information about routes at the central station and bus shelters. The Kingsport Area Transit Service is also considering adding real-time bus arrival information on their website.	Short-Term: Kingsport Area Transit Service	Funding Identified: No	APTS01 – Transit Vehicle Tracking APTS08 – Transit Traveler Information
Kingsport Area Transit Service Electronic Fare Collection	Implement electronic fare collection capabilities on Kingsport Area Transit Service vehicles. The system will also include kiosks for purchasing or recharging fare cards at transit transfer stations.	Mid to Long-Term: Kingsport Area Transit Service	Funding Identified: No	APTS04 – Transit Fare Collection Management
Kingsport Area Transit Service Automatic Passenger Counters	Implement passenger counters on Kingsport Area Transit Service vehicles to record boarding and alighting.	Mid to Long-Term: Kingsport Area Transit Service	Funding Identified: No	APTS10 – Transit Passenger Counting
Kingsport Area Transit Service On-Board Security Monitoring	Continue to implement video surveillance on Kingsport Urban Area Transit System vehicles to improve patron and driver safety. Video surveillance is included on new buses that are purchased.	Short-Term: Kingsport Area Transit Service	Funding Identified: Yes - FTA Section 5307 Funds and FTA Section 5339 Funds for Operations	APTS05 – Transit Security

Table 13 – Transit ITS Deployment Plan Projects (continued)

Project	Project Description	Deployment Timeframe and Responsible Agency ¹	Funding Status	Applicable ITS Service Packages
Kingsport Area Transit Service Security Monitoring	Implement video surveillance at the Kingsport Area Transit Service Central Station and select stops and transfer points to improve patron and driver safety.	Mid-Term: Kingsport Area Transit Service	Funding Identified: No	APTS05 – Transit Security
Kingsport Area Transit Service Signal Priority	Provide transit priority capability for Kingsport Area Transit Service buses at the City of Kingsport traffic signals.	Long-Term: Kingsport Area Transit Service	Funding Identified: No	APTS09 – Transit Signal Priority
NET Trans Projects				
NET Transit Vehicle Fleet Maintenance	Implement a system that provides automatic transit vehicle maintenance scheduling and monitoring. The system will provide maintenance technicians and operators of mechanical conditions on the transit vehicle.	Short to Mid-Term NET Trans	Funding Identified: No	APTS06 – Transit Fleet Management
NET Trans Website Update	Update the existing NET Trans website to include additional information for riders regarding schedule and route and payment information.	Short-Term: NET Trans	Funding Identified: No	APTS08 – Transit Traveler Information
NET Trans Regional Route Planning	Create a platform to allow passengers to plan their trips from on location to another that is integrated with other transit providers in the Region.	Short-Term: NET Trans	Funding Identified: No	APTS08 – Transit Traveler Information
MEOC Projects				
MEOC Transit AVL and MDTs	Implement automated vehicle location (AVL) and mobile data terminals (MDTs) on buses. AVL will allow for real-time vehicle location of the MEOC Transit fleet and MDTs will allow MEOC Transit Dispatchers to provide information directly to drivers.	Short-Term: MEOC Transit	Funding Identified: No	APTS01 – Transit Vehicle Tracking
MEOC Transit On-Board Security Monitoring	Implement video surveillance on MEOC Transit vehicles to improve patron and driver safety.	Short-Term: MEOC Transit	Funding Identified: No	APTS05 – Transit Security

¹Deployment timeframes include short-term (0-5 years), mid-term (5-10 years), and long-term (10+ years).

Table 14 – Other ITS Deployment Plan Projects

Project	Project Description	Deployment Timeframe and Responsible Agency ¹	Funding Status	Applicable ITS Service Packages
Kingsport Metro TPO Archive Data Warehouse	Establish a data warehouse to archive data from cities and transit agencies in the transportation planning organization (TPO) service area for use in regional planning. Cost for this project represents an average range for developing a data warehouse system.	Long-Term: Kingsport Metro TPO	Funding Identified: No	AD2 – ITS Data Warehouse
Kingsport Regional Roadway Service Patrol	Implement a roadway service patrol similar to TDOT’s HELP program and VDOT’s SSP program in the Kingsport Region.	Short to Mid-Term: Kingsport Metro TPO	Funding Identified: No	EM04 – Roadway Service Patrol
School Bus AVL	Install and AVL system on department buses to help track their location and adherence to schedules.	Short to Mid-Term: Sullivan County Department of Education	Funding Identified: No	APTS01 – Transit Vehicle Tracking

¹Deployment timeframes include short-term (0-5 years), mid-term (5-10 years), and long-term (10+ years).

7. USE AND MAINTENANCE PLAN

The Regional ITS Architecture developed for the Kingsport Region addresses the Region's vision for ITS implementation at the time the plan was developed. With the growth of the Region, needs will change and as technology progresses new ITS opportunities will arise. Shifts in regional needs and focus as well as changes in the National ITS Architecture will necessitate that the Kingsport Regional ITS Architecture be updated periodically to remain a useful resource for the Region. As projects are developed and deployed, it will be important that those projects conform to the Regional ITS Architecture so that they are consistent with both the Region's vision for ITS as well as the National standards described in the Regional ITS Architecture. In some cases, if projects do not conform it may be necessary to modify the Regional ITS Architecture to reflect changes in the Region's vision for ITS rather than modify the project. In this Section, a process for determining architecture conformity of projects is presented and a plan for how to maintain and update the Regional ITS Architecture is described.

In 2001 FHWA issued Final Rule 23 CFR 940, which required that ITS projects using federal funds from the highway trust fund (or ITS projects that integrate with systems that were deployed with federal funds) conform to a regional ITS architecture and also be developed using a systems engineering process. The purpose of this Section is to discuss how the Kingsport Regional ITS Architecture can be used to support meeting the ITS architecture conformity and systems engineering requirements. A process for maintaining the Regional ITS Architecture, including the Regional ITS Deployment Plan which has been incorporated as Section 6 of the Regional ITS Architecture, is also presented. In Section 7.2 the systems engineering analysis requirements and the guidance provided by TDOT and the FHWA Tennessee Division are discussed. In Section 7.3, the process for determining ITS architecture conformity of an ITS project is presented.

The Regional ITS Architecture is considered a living document. Shifts in regional focus and priorities, changes and new developments in technology, and changes to the National ITS Architecture will necessitate that the Kingsport Regional ITS Architecture be updated to remain a useful resource for the Region. In the Regional ITS Architecture, a process for maintaining the plan was developed in coordination with stakeholders. The process covers both major updates to the Regional ITS Architecture that will happen approximately every four years as well as minor changes that may be needed between major updates of the documents. These processes have been included in this document in Sections 7.3 and 7.4.

7.1 Incorporation into the Regional Planning Process

The Kingsport Regional ITS Architecture is one of several documents that address transportation plans for the region. These documents should be compatible with one another and guided by similar overarching goals and objectives related to the regional transportation network. Federal agencies require that ITS projects using federal funding from the highway trust fund conform to the Regional ITS Architecture, so it is important that ITS elements, which are going to be incorporated into other regional plans, are incorporated according to the Regional ITS Architecture. Section 7.1 describes how the Regional ITS Architecture can be used to guide the incorporation of ITS elements into the Long Range Transportation Plan (LRTP) and Transportation Improvement Programs (TIP). Section 7.2 provides insights into how the Regional ITS Architecture can be used to improve or streamline efforts for transportation operations project selection and implementation throughout the Region.

Stakeholders invested a considerable amount of effort in the development of the Regional ITS Architecture for the Kingsport Region. The plan should be incorporated into the regional planning

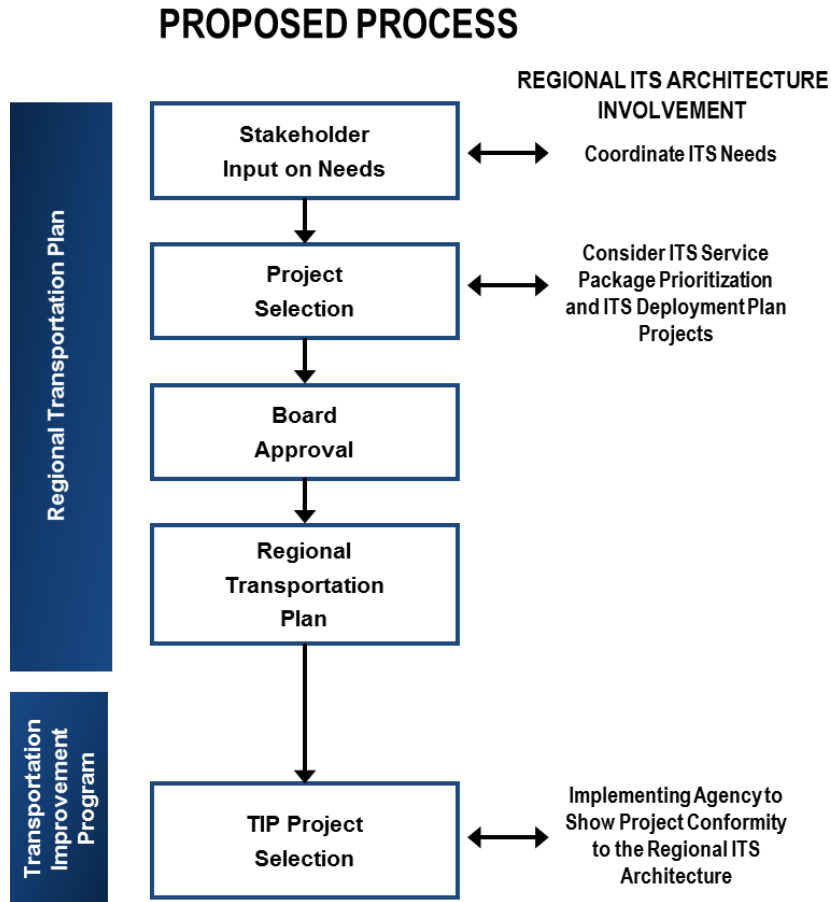
process so that the ITS vision for the Region is considered when implementing ITS projects in the future, and so that the Region remains eligible for federal funding. It is recommended that metropolitan or transportation planning organizations require that an agency certify that a project with ITS elements conforms to the Regional ITS Architecture before allowing the project to be included in the TIP.

Although no formal process is in place in the Kingsport Region, each project should be evaluated by the submitting agency to determine if the project includes any ITS elements. If the project contains ITS elements, a determination needs to be made if those elements are in conformance with the Regional ITS Architecture. The submitting agency should perform this evaluation as part of the planning process using the procedure outlined in Section 7.3. The Kingsport Metro TPO would review each project to confirm that it does conform to the Regional ITS Architecture and assist agencies as they perform this evaluation as part of the project application process.

An additional tool that could be utilized by the Kingsport Metro TPO in evaluating ITS projects is TDOT's "ITS Project Development Guidelines," which requires all agencies with projects related to ITS (including certain non-ITS traffic operations improvements) to complete the Tennessee ITS Project Identification Form. TDOT will then validate whether or not a project is considered an ITS project and the risk associated with implementing the project, which will determine the next steps to be taken. The Kingsport Metro TPO could require Tennessee agencies to complete TDOT's form when submitting projects for inclusion in the TIP. Although VDOT has not created statewide guidelines for the ITS project development process, they do evaluate projects on an individual basis to determine if the project has ITS components. The Kingsport Metro TPO could be included in VDOT's evaluation process before projects are added to the TIP.

Figure 9 provides a diagram that details the proposed steps for consideration of the Regional ITS Architecture in Kingsport's regional planning process. In this figure, the TIP project selection process includes a review of the Regional ITS Architecture to ensure that projects containing ITS elements are in conformity with the regional ITS needs identified by the architecture.

Figure 9 – Proposed Regional Planning Process and ITS Architecture Involvement



7.2 Systems Engineering Analysis

In order to assist agencies with meeting the requirements of the FHWA’s Final Rule 23 CFR 940, TDOT’s Traffic Operations Division developed a guidance document entitled “ITS Project Development Guidelines.” The document indicates that unless projects are categorically excluded, a systems engineering analysis must be performed for all ITS projects. Categorically excluded projects are those that are not centrally controlled, do not share data with another agency, or are expansions or enhancements to existing systems that do not add any new functionality. For example, installation of an isolated traffic signal or expansion of a freeway management system through the deployment of additional CCTV cameras would be categorically excluded and not require a systems engineering analysis.

The goal of performing a systems engineering analysis is to systematically think through the project deployment process, and show that thorough, upfront planning has been shown to help control costs and ensure schedule adherence. In Tennessee, a project’s level of risk will determine if a simplified systems engineering analysis form (SSEAF) is sufficient, or if a more detailed systems engineering analysis report (SEAR) is necessary.

VDOT’s process of completing systems engineering analyses is not outlined in a formal document but adheres to the FHWA guidelines. All projects within the state that utilize funds

from the highway trust fund follow a systems engineering process. However, the degree to which the analysis is performed is proportionate to the nature of the proposed project. VDOT's Northern Virginia District has created a document titled "Using Systems Engineering and Regional ITS Architecture for ITS Projects," to help move a project from the ITS planning process through the project development process. Although this document has not been adopted statewide, many of the steps outlined within the document are followed by VDOT's district offices.

Both Tennessee and Virginia follow FHWA's requirement that the following should be included in a systems engineering analysis:

- Identification of portions of the Regional ITS Architecture being implemented;
- Identification of participating agencies roles and responsibilities;
- Definition of system requirements;
- Analysis of alternative system configurations and technology options that meet the system requirements;
- Identification of various procurement options;
- Identification of applicable ITS standards and testing procedures; and
- Documentation of the procedures and resources necessary for operations and management of the system.

The Kingsport Regional ITS Architecture and associated Turbo Architecture database can supply information for many of the required components for a systems engineering analysis. These include:

- Portions of the Regional ITS Architecture being implemented (discussed in Section 7.3);
- Participating agencies roles and responsibilities;
- Definition of system requirements (identified in the Kingsport Regional ITS Architecture Turbo Architecture database equipment packages); and
- Applicable ITS standards (identified using the ITS service package information flows from the Kingsport Regional ITS Architecture document and the National standards associated with the ITS service package information flows).

Many projects are categorically excluded from the systems engineering analysis requirements. Categorically excluded projects are those that are not centrally controlled, do not share data with another agency, or are expansions or enhancements to existing systems that do not add any new functionality. For example, installation of an isolated traffic signal or expansion of a freeway management system through the development of additional CCTV camera would be categorically exclude and not require a systems engineering analysis. Other projects are subject to the systems engineering analysis, either in an abbreviated sense through the use of a form, or in a detailed sense through the preparation of a full report. TDOT and the FHWA Tennessee Division have established a method for determining the necessary documentation for each project, based on the project's risk factors and complexity. This method is shown in the flow chart in **Figure 10** and is described in detail in the *TDOT ITS Development Guidelines* developed by the TDOT Traffic Operations Division (<https://tn.gov/tdot/topic/its-project-development>).

To determine what level of analysis is necessary for a project, a Tennessee ITS Project Identification Form must be completed. This form confirms whether the proposed project should actually be considered an ITS project and labels the project either "Low Risk" or "High Risk." Many projects that may have some connection to ITS elements or functions are actually non-ITS projects because they do not add any new functionality to the ITS architecture. The form identifies those projects, which require no further systems engineering analysis and can proceed

through the traditional road building project process. In determining risk of projects, the Project Identification Form takes into account project factors including:

- Number of jurisdictions and modes;
- Extent of software creation;
- Extent of proven hardware and communications technology used;
- Number and complexity of new interfaces to other systems;
- Level of detail in requirements and documentation;
- Level of detail in operating procedures and documentation; and
- Service life of technology applied to equipment and software.

Projects which are identified as “High-Risk” on the Project Identification Form will require a systems engineering analysis report (SEAR). Projects which are identified as “Low Risk” or as requiring more information to determine risk on the Project Identification Form are subject to an abbreviated analysis. In these cases, contracting agencies must fill out a Simplified Systems Engineering Analysis Form (SSEAF). This form is submitted to TDOT, which reviews the form and informs the agency and project sponsor of risk determination. If TDOT determines the project to be “High Risk”, a SEAR is required. If TDOT determines the project to be “Low Risk”, the project can follow the traditional road building project process for other non-ITS projects.

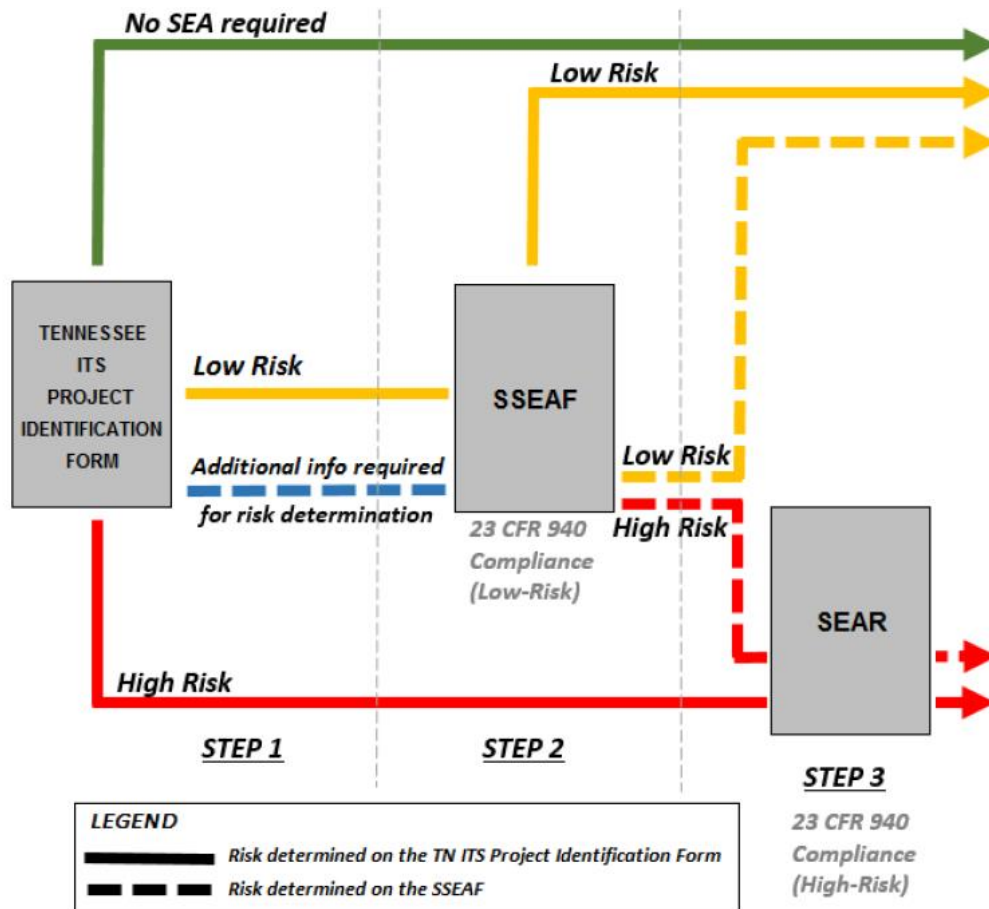


Figure 10 – Systems Engineering Analysis Project Flow Chart

The Vee Diagram, shown as **Figure 11**, is frequently used in systems engineering discussions to demonstrate where the Regional ITS Architecture and systems engineering process fits into the life cycle of an ITS project. The Regional ITS Architecture is shown unattached from the rest of the diagram because it is not specifically project related and an undetermined amount of time can pass between the architecture development and the beginning of project implementation. Traveling along the diagram the systems engineering process addresses concept exploration, the systems engineering management plan framework, concept of operations, the systems engineering management plan framework, concept of operations, and systems requirements.

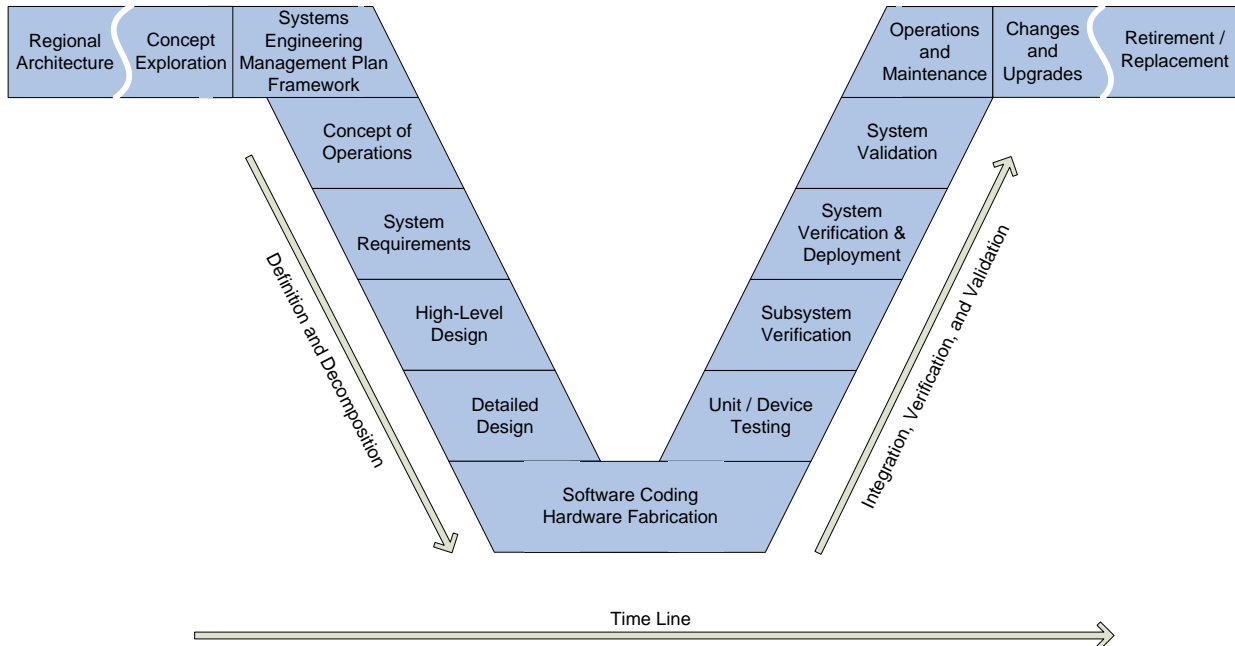


Figure 11 – Systems Engineering Vee Diagram

The Tennessee guidance document contains an example worksheet to aid in the preparation of a systems engineering analysis. During the process, if it is determined that a project is not adequately addressed in the Regional ITS Architecture, the Regional ITS Architecture maintenance process should be used to document the necessary changes.

7.3 Process for Determining ITS Architecture Conformity

The Kingsport Regional ITS Architecture documents the customized service packages that were developed as part of the ITS architecture process. To satisfy FHWA and FTA requirements and remain eligible to use federal funds from the highway trust fund, a project must be accurately documented within the architecture. TDOT’s “ITS Project Development Guidelines” specify that ITS projects need to be reviewed by MPOs to determine if the proposed ITS elements are in conformance with the regional ITS architecture. The steps of determining regional architecture conformity are as follows:

- Identify the ITS components in the project;
- Identify the corresponding service packages(s) from the Regional ITS Architecture;
- Locate the component within the service package;

- Compare the connections to other agencies or elements documented in the ITS architecture as well as the information flows between them to the connections that will be part of the project; and
- Document any changes necessary to the Regional ITS Architecture or the project to ensure there is conformance.

The steps for determining ITS architecture conformity of a project are described in more detail below.

Step 1 – Identify the ITS Components

ITS components can be fairly apparent in an ITS focused project such as CCTV or DMS deployments, but could also be included in other types of projects where they are not as apparent. For example, an arterial widening project could include the installation of signal system interconnect, signal upgrades, and the incorporation of the signals in the project limits into a city's closed loop signal system. These are all ITS functions and should be included in the ITS Architecture.

Step 2 – Identify the Corresponding Service Packages

If a project was included in the list of projects identified in the Kingsport Regional ITS Deployment Plan, then the applicable service package(s) for that project were also identified. However, ITS projects are not required to be included in the ITS Deployment Plan in order to be eligible for federal funding; therefore, service packages might need to be identified for projects that have not been covered in the ITS Deployment Plan. In that case, the service packages selected and customized for the Kingsport Region should be reviewed to determine if they adequately cover the project. Service packages selected for the Kingsport Region are identified in **Table 6** of this document and detailed service package definitions are located in **Appendix A**.

Step 3 – Identify the Component within the Service Package

The customized service packages for the Kingsport Region are located in **Appendix B**. Once the element is located within the appropriate service package, the evaluator should determine if the element name used in the service package is accurate or if a change to the name is needed. For example, a future element called Municipal TOC was included in the Kingsport Regional ITS Architecture. Detailed planning for this center has not begun and it would not be unusual for the city or county to select a different name for the TOC once planning and implementation is underway. Such a name change should be documented using the process outlined in Section 7.5.

Step 4 – Evaluate the Connections and Flows

The connections and information flows documented in the service package diagrams were selected based on the information available at the time the Regional ITS Architecture was developed. As the projects are designed, decisions will be made on the system layout that might differ from what is shown in the service package. These changes in the project should be documented in the ITS service packages using the process outlined in Section 7.5.

Step 5 – Document Required Changes

If any changes are needed to accommodate the project under review, Section 7.5 describes how those changes should be documented. Any changes will be incorporated during the next Regional ITS Architecture update. Conformance will be accomplished by documenting how the service package(s) should be modified so that the connections and information flows are consistent with the project.

7.4 Regional ITS Architecture Maintenance Process

The Kingsport Metro TPO will be responsible for leading the process to update the Kingsport Regional ITS Architecture in coordination with the TDOT Traffic Operations Division. **Table 15** summarizes the maintenance process agreed upon by stakeholders in the Region.

Table 15 – Kingsport Regional ITS Architecture Maintenance Summary

Maintenance Details	Regional ITS Architecture and Deployment Plan	
	Minor Update	Full Update
Timeframe for Updates	As needed	Review every 4 years in the year preceding the Metropolitan Transportation Plan update to determine if a full update is required
Scope of Update	Review and update service packages to satisfy architecture compliance requirements of projects or to document other changes that impact the Regional ITS Architecture.	Entire Regional ITS Architecture and Deployment Plan
Lead Agency	Kingsport Metro TPO in Coordination with TDOT	
Participants	Stakeholders impacted by service package modifications	Entire stakeholder group
Results	ITS service package or other change(s) documented for next complete update	Updated Regional ITS Architecture and Deployment Plan document, Appendices, and Turbo Architecture database

It was agreed that a review of the Regional ITS Architecture should occur approximately every four years in the year preceding the Long Range Transportation Plan (LRTP) update to determine if a full update of the Regional ITS Architecture is necessary. The LRTP is updated every five years if the Kingsport Region is designated in attainment; however, the update occurs every four years if the Region is designated non-attainment. The need for an update will depend on the level of ITS implemented in the region since the previous update as well as changes that may have occurred in the National ITS Architecture. The Kingsport Metro TPO will coordinate with TDOT to determine if an update is required.

By completing a full update of the Regional ITS Architecture in the year prior to the LRTP update (if an update is needed), stakeholders will be able to determine the ITS needs and projects that are most important to the Region and document those needs and projects for consideration when developing the LRTP. The Kingsport Metro TPO, in coordination with the TDOT Traffic Operations Division, will be responsible for completing the full update. During the update process, all of the stakeholder agencies that participated in the original development of the Regional ITS Architecture and Deployment Plan should be included as well as any other agencies in the Region that are deploying or may be impacted by ITS projects.

Minor changes to the Regional ITS Architecture and Deployment Plan should occur as needed between full updates of the plan. In Section 7.5 of this document, the procedure for submitting a change to the Regional ITS Architecture is documented. Documentation of changes to the Regional ITS Architecture is particularly important if a project is being deployed and requires a change to the Regional ITS Architecture in order to establish conformity.

7.5 Procedure for Submitting ITS Architecture Changes between Major Updates

Updates to the Kingsport Regional ITS Architecture will occur on a regular basis as described in Section 7.4 to maintain the architecture as a useful planning tool. Between major plan updates, smaller modifications will likely be required to accommodate ITS projects in the Region. Section 7.3 contains step by step guidance for determining whether or not a project requires architecture modifications to the Regional ITS Architecture.

For situations where a change is required, an Architecture Maintenance Documentation Form was developed and is included in **Appendix F**. This form should be completed and submitted to the architecture maintenance contact person identified on the form whenever a change to the Regional ITS Architecture is proposed. There are several key questions that need to be answered when completing the Architecture Maintenance Documentation Form including those described below.

Change Information: The type of change that is being requested can include an Administrative Change, Functional Change – Single Agency, Functional Change – Multiple Agency, or a Project Change. A description of each type of change is summarized below.

- **Administrative Change – Basic changes** that do not affect the structure of the ITS service packages in the Regional ITS Architecture. Examples include changes to stakeholder or element names, element status, or information flow status.
- **Functional Change – Single Agency:** Structural changes to the ITS service packages that impact only one agency in the Regional ITS Architecture. Examples include the addition of a new ITS service package or changes to information flow connections of an existing service package. The addition or change would only impact a single agency.
- **Functional Change – Multiple Agencies:** Structural changes to the ITS service packages that have the potential to impact multiple agencies in the Regional ITS Architecture. Examples include the addition of a new ITS service package or changes to information flow connections of an existing ITS service package. The addition or changes would impact multiple agencies and require coordination between the agencies.
- **Project Change – Addition, modification, or removal** of a project in the Regional ITS Deployment Plan Section of the Regional ITS Architecture.

Description of the requested change: A brief description of the type of change being requested should be included.

Service packages being impacted by the change: Each of the ITS service packages that are impacted by the proposed change should be listed on the ITS Architecture Maintenance Documentation Form. If the proposed change involves creating or modifying an ITS service package, then the agency completing the ITS Architecture Maintenance Documentation Form is asked to include a sketch of the new or modified service package.

Impact of proposed change on other stakeholders: If the proposed change is expected to have any impact on other stakeholders in the Region, then those stakeholders should be listed on the ITS Architecture Maintenance Documentation Form. A description of any coordination that has occurred with other stakeholders that may be impacted by the change should be also included. Ideally all stakeholders that may be impacted by the change should be contacted and consensus should be reached on any new or modified ITS service packages that will be included as part of the Regional ITS Architecture.

The Kingsport Metro TPO will review and accept the proposed changes and forward the form to the TDOT Traffic Operations Division for their records. When a major update is performed, all of the documented changes should be incorporated into the Regional ITS Architecture.

APPENDIX A – SERVICE PACKAGE DEFINITIONS

Service Package	Service Package Name	Description
Traffic Management Service Area		
ATMS01	Network Surveillance	Includes traffic detectors, CCTV cameras, other surveillance equipment, supporting field equipment and fixed point to point communications to transmit the collected data back to a traffic management center.
ATMS02	Traffic Probe Surveillance	Provides an alternative approach for surveillance of the roadway network. Probe vehicles are tracked, and the vehicle's position and speed information are utilized to determine road network conditions such as average speed and congestion conditions.
ATMS03	Traffic Signal Control	Provides the central control and monitoring equipment, communication links, and the signal control equipment that support traffic control at signalized intersections. This service package is consistent with typical traffic signal control systems.
ATMS04	Traffic Metering	Includes central monitoring and control, communications, and field equipment that support metering of traffic. It supports the complete range of metering strategies including ramp, interchange, and mainline metering.
ATMS05	HOV Lane Management	Manages HOV lanes by coordinating freeway ramp meters and connector signals with HOV lane usage signals.
ATMS06	Traffic Information Dissemination	Provides driver information using roadway equipment such as dynamic message signs or highway advisory radio. Information can include traffic and road conditions, closure and detour information, incident information, emergency alerts and driver advisories.
ATMS07	Regional Traffic Management	Sharing of traffic information and control among traffic management centers to support a regional management strategy. The nature of optimization and extent of information and control sharing is determined through working arrangements between jurisdictions.
ATMS08	Traffic Incident Management System	Manages both unexpected incidents and planned events so that the impact to the transportation network and traveler safety is minimized. This service package includes incident detection capabilities and coordination with other agencies. It supports traffic operations personnel in developing an appropriate response in coordination with emergency management, maintenance and construction management, and other incident response personnel.
ATMS09	Traffic Decision Support and Demand Management	Recommends courses of action to traffic operations personnel based on an assessment of current and forecast road network performance. All recommendations are based on historical evaluation, real-time assessment, and forecast of the roadway network performance based on predicted travel demand patterns. This service package also collects air quality, parking availability, transit usage, and vehicle occupancy data to support TDM, where applicable.
ATMS10	Electronic Toll Collection	Provides toll operators with the ability to collect tolls electronically and detect and process violations.
ATMS11	Emissions Monitoring and Management	Monitors individual vehicle emissions and provides general air quality monitoring using distributed sensors to collect the data.
ATMS12	Roadside Lighting System Control	Manages electrical lighting systems by monitoring operational conditions and using the lighting controls to vary the amount of light provided along the roadside.
ATMS13	Standard Railroad Grade Crossing	Manages highway traffic at highway-rail intersections (HRIs) where rail operational speeds are less than 80 mph.
ATMS14	Advanced Railroad Grade Crossing	Manages highway traffic at highway-rail intersections (HRIs) where operational speeds are greater than 80 mph. Augments Standard Railroad Grade Crossing service package with additional safety features to mitigate the risks associated with higher rail speeds.
ATMS15	Railroad Operations Coordination	Provides an additional level of strategic coordination between freight rail operations and traffic management centers. Could include train schedules, maintenance schedules or any other anticipated HRI closures.

Service Package	Service Package Name	Description
Traffic Management Service Area (continued)		
ATMS16	Parking Facility Management	Provides enhanced monitoring and management of parking facilities. Service package assists in the management of parking operations, coordinates with transportation authorities, and supports electronic collection of parking fees.
ATMS17	Regional Parking Management	Supports communication and coordination between parking facilities as well as coordination between parking facilities and traffic and transit management systems.
ATMS18	Reversible Lane Management	Provides for the management of reversible lane facilities and includes the field equipment, physical lane access controls, and associated control electronics.
ATMS19	Speed Warning and Enforcement	Monitors vehicle speeds and supports warning drivers when their speed is excessive. Also the service includes notifications to an enforcement agency to enforce the speed limit of the roadway.
ATMS20	Drawbridge Management	Supports systems that manage drawbridges at rivers and canals and other multimodal crossings. Includes control devices as well as traveler information systems.
ATMS21	Roadway Closure Management	Closes roadways to vehicular traffic when driving conditions are unsafe, maintenance must be performed, or other situations. Service package covers general road closures applications; specific closure systems that are used at railroad grade crossings, drawbridges, reversible lanes, etc. are covered by other service packages.
ATMS22	Variable Speed Limits	Sets variable speed limits along a roadway to create more uniform speeds, to promote safer driving during adverse conditions (such as fog), and/or to reduce air pollution. Also known as speed harmonization, this service monitors traffic and environmental conditions along the roadway.
ATMS23	Dynamic Lane Management and Shoulder Use	Includes the field equipment, physical overhead lane signs and associated control electronics that are used to manage and control specific lanes and/or the shoulders along a roadway. This equipment can be used to change the lane configuration on the roadway according to traffic demand and lane destination along a typical roadway section or on approach to or access from a border crossing, multimodal crossing or intermodal freight depot. This package can be used to allow temporary or interim use of shoulders as travel lanes.
ATMS24	Dynamic Roadway Warning	Includes systems that dynamically warn drivers approaching hazards on a roadway. These dynamic roadway warning systems can alert approaching drivers via warning signs, flashing lights, in-vehicle messages, etc. Such systems can increase the safety of a roadway by reducing the occurrence of incidents.
ATMS25	VMT Road User Payment	Facilitates charging fees to roadway vehicle owners for using specific roadways with potentially differential payment rates based on time-of-day, which specific roadway is used, and class of vehicle (a local policy decision by each roadway owner).
ATMS26	Mixed Use Warning Systems	Supports the sensing and warning systems used to interact with pedestrians, bicyclists, and other vehicles that operate on the main vehicle roadways, or on pathways which intersect the main vehicle roadways. These systems could allow automated warning or active protection for this class of users.
Emergency Management Service Area		
EM01	Emergency Call-Taking and Dispatch	Provides basic public safety call-taking and dispatch services. Includes emergency vehicle equipment, equipment used to receive and route emergency calls, wireless communications and coordination between emergency management agencies.
EM02	Emergency Routing	Supports automated vehicle location and dynamic routing of emergency vehicles. Traffic information, road conditions and suggested routing information are provided to enhance emergency vehicle routing. Includes signal preemption and priority applications.

Service Package	Service Package Name	Description
Emergency Management Service Area (continued)		
EM03	Mayday and Alarms Support	Allows the user to initiate a request for emergency assistance and enables the emergency management subsystem to locate the user, gather information about the incident and determine the appropriate response.
EM04	Roadway Service Patrols	Supports the roadway service patrol vehicles that aid motorists, offering rapid response to minor incidents (flat tire, crashes, out of gas) to minimize disruption to the traffic stream. This service package monitors service patrol vehicle locations and supports vehicle dispatch.
EM05	Transportation Infrastructure Protection	Includes the monitoring of transportation infrastructure (e.g. bridges, tunnels and management centers) for potential threats using sensors, surveillance equipment, barriers and safeguard systems to preclude an incident, control access during and after an incident or mitigate the impact of an incident. Threats can be acts of nature, terrorist attacks or other incidents causing damage to the infrastructure.
EM06	Wide-Area Alert	Uses ITS driver and traveler information systems to alert the public in emergency situations such as child abductions, severe weather, civil emergencies or other situations that pose a threat to life and property.
EM07	Early Warning System	Monitors and detects potential, looming and actual disasters including natural, technological and man-made disasters.
EM08	Disaster Response and Recovery	Enhances the ability of the surface transportation system to respond to and recover from disasters. Supports coordination of emergency response plans, provides enhanced access to the scene and better information about the transportation system in the vicinity of the disaster, and maintains situation awareness.
EM09	Evacuation and Reentry Management	Supports evacuation of the general public from a disaster area and manages subsequent reentry to the disaster area. This service package supports both anticipated, well-planned and orderly evacuations such as for a hurricane, as well as sudden evacuations with little or no time for preparation or public warning such as a terrorist act. Employs a number of strategies to maximize capacity along an evacuation route including coordination with transit.
EM10	Disaster Traveler Information	Use of ITS to provide disaster-related traveler information to the general public, including evacuation and reentry information and other information concerning the operation of the transportation system during a disaster.
Maintenance and Construction Management Service Area		
MC01	Maintenance and Construction Vehicle and Equipment Tracking	Tracks the location of maintenance and construction vehicles and other equipment to ascertain the progress of their activities.
MC02	Maintenance and Construction Vehicle Maintenance	Performs vehicle maintenance scheduling and manages both routine and corrective maintenance activities. Includes on-board sensors capable of automatically performing diagnostics.
MC03	Road Weather Data Collection	Collects current road weather conditions using data collected from environmental sensors deployed on and about the roadway.
MC04	Weather Information Processing and Distribution	Processes and distributes the environmental information collected from the Road Weather Data Collection service package. This service package uses the environmental data to detect environmental hazards such as icy road conditions, high winds, dense fog, etc. so system operators can make decisions on corrective actions to take.
MC05	Roadway Automated Treatment	Automatically treats a roadway section based on environmental or atmospheric conditions. Includes the sensors that detect adverse conditions, automated treatment (such as anti-icing chemicals), and driver information systems.
MC06	Winter Maintenance	Supports winter road maintenance. Monitors environmental conditions and weather forecasts and uses the information to schedule winter maintenance activities.

Service Package	Service Package Name	Description
Maintenance and Construction Management Service Area (continued)		
MC07	Roadway Maintenance and Construction	Supports numerous services for scheduled and unscheduled maintenance and construction on a roadway system or right-of-way. Environmental conditions information is also received from various weather sources to aid in scheduling maintenance and construction activities.
MC08	Work Zone Management	Directs activity in work zones, controlling traffic through portable dynamic message signs and informing other groups of activity for better coordination management. Also provides speed and delay information to motorists prior to the work zone.
MC09	Work Zone Safety Monitoring	Includes systems that improve work crew safety and reduce collisions between the motoring public and maintenance and construction vehicles. Detects vehicle intrusions in work zones and warns workers and drivers of safety hazards when encroachment occurs.
MC10	Maintenance and Construction Activity Coordination	Supports the dissemination of maintenance and construction activity to centers that can utilize it as part of their operations. (i.e., traffic management, transit, emergency management)
MC11	Environmental Probe Surveillance	Collects data from vehicles in the road network that can be used to directly measure on infer current environmental conditions.
MC12	Infrastructure Monitoring	Monitors the condition of pavement, bridges, tunnels, associated hardware, and other transportation-related infrastructure using both fixed and vehicle-based infrastructure monitoring sensors. Monitors vehicle probes used to determine current pavement conditions.
Public Transportation Service Area		
APTS01	Transit Vehicle Tracking	Monitors current transit vehicle location using an automated vehicle location system. Location data may be used to determine real time schedule adherence and update the transit system's schedule in real time.
APTS02	Transit Fixed-Route Operations	Performs vehicle routing and scheduling, as well as operator assignment and system monitoring for fixed-route and flexible-route transit services.
APTS03	Demand Response Transit Operations	Performs vehicle routing and scheduling, as well as operator assignment and system monitoring for demand responsive transit services.
APTS04	Transit Fare Collection Management	Manages transit fare collection on-board transit vehicles and at transit stops using electronic means. Allows the use of a traveler card or other electronic payment device.
APTS05	Transit Security	Provides for the physical security of transit passengers and transit vehicle operators. Includes on-board security cameras and panic buttons.
APTS06	Transit Fleet Management	Supports automatic transit maintenance scheduling and monitoring for both routine and corrective maintenance.
APTS07	Multi-modal Coordination	Establishes two way communications between multiple transit and traffic agencies to improve service coordination.
APTS08	Transit Traveler Information	Provides transit users at transit stops and on board transit vehicles with ready access to transit information. Services include stop annunciation, imminent arrival signs and real-time transit schedule displays. Systems that provide custom transit trip itineraries and other tailored transit information services are also represented by this service package.
APTS09	Transit Signal Priority	Determines the need for transit priority on routes and at certain intersections and requests transit vehicle priority at these locations to improve on-time performance of the transit system.
APTS10	Transit Passenger Counting	Counts the number of passengers entering and exiting a transit vehicle using sensors mounted on the vehicle and communicates the collected passenger data back to the management center.
APTS11	Multi-modal Connection Protection	Supports the coordination of multimodal services to optimize the travel time of travelers as they move from mode to mode (or to different routes within a single mode).

Service Package	Service Package Name	Description
Commercial Vehicle Operations Service Area		
CVO01	Carrier Operations and Fleet Management	Provides the capabilities to manage a fleet of commercial vehicles. Vehicle routing and tracking as well as notification of emergency management of any troublesome route deviations (such as a HAZMAT vehicle) are part of this service package.
CVO02	Freight Administration	Tracks the movement of cargo and monitors the cargo condition.
CVO03	Electronic Clearance	Provides for automatic clearance at roadside check facilities. Allows a good driver/vehicle/carrier to pass roadside facilities at highway speeds using transponders and dedicated short range communications to the roadside.
CVO04	CV Administrative Processes	Provides for electronic application, processing, fee collection, issuance and distribution of CVO credentials and tax filing.
CVO05	International Border Electronic Clearance	Provides for automated clearance at international border crossings.
CVO06	Weigh-In-Motion	Provides for high speed weigh-in-motion with or without automated vehicle identification capabilities.
CVO07	Roadside CVO Safety	Provides for automated roadside safety monitoring and reporting. Automates commercial vehicle safety inspections at the roadside check facilities.
CVO08	On-board CVO Safety	Provides for on-board commercial vehicle safety monitoring and reporting, and includes support for collecting on-board safety data via transceivers or other means. The on-board safety data are assessed by an off-board system. In some cases the monitoring and safety assessment may occur remotely (i.e., not at a roadside site).
CVO09	CVO Fleet Maintenance	Supports maintenance of CVO fleet vehicles with on-board monitoring equipment and automated vehicle location capabilities.
CVO10	HAZMAT Management	Integrates incident management capabilities with commercial vehicle tracking to assure effective treatment of HAZMAT material and incidents.
CVO11	Roadside HAZMAT Security Detection and Mitigation	Provides the capability to detect and classify security sensitive HAZMAT on commercial vehicles using roadside sensing and imaging technology. Credentials information can be accessed to verify if the commercial driver, vehicle and carrier are permitted to transport the identified HAZMAT.
CVO12	CV Driver Security Authentication	Provides the ability for fleet and freight management to detect when an unauthorized commercial vehicle driver attempts to drive a vehicle based on stored identity information. If an unauthorized driver has been detected the commercial vehicle can be disabled.
CVO13	Freight Assignment Tracking	Provides for the planning and tracking of the commercial vehicle, freight equipment and the commercial vehicle driver.
Traveler Information Service Area		
ATIS01	Broadcast Traveler Information	Collects traffic conditions, advisories, general public transportation, toll and parking information, incident information, roadway maintenance and construction information, air quality and weather information, and broadly disseminates this information through existing infrastructures (radio, cell phones, etc.).
ATIS02	Interactive Traveler Information	Provides tailored information in response to a traveler request. The traveler can obtain current information regarding traffic conditions, roadway maintenance and construction, transit services, ride share/ride match, parking management, detours and pricing information.
ATIS03	Autonomous Route Guidance	Using vehicle location and other information, this service package enables route planning and detailed route guidance based on static, stored information.
ATIS04	Dynamic Route Guidance	Offers advanced route planning and guidance that is responsive to current conditions.
ATIS05	ISP Based Trip Planning and Route Guidance	Offers the user pre-trip route planning and en-route guidance services. Routes may be based on static or real time network conditions.

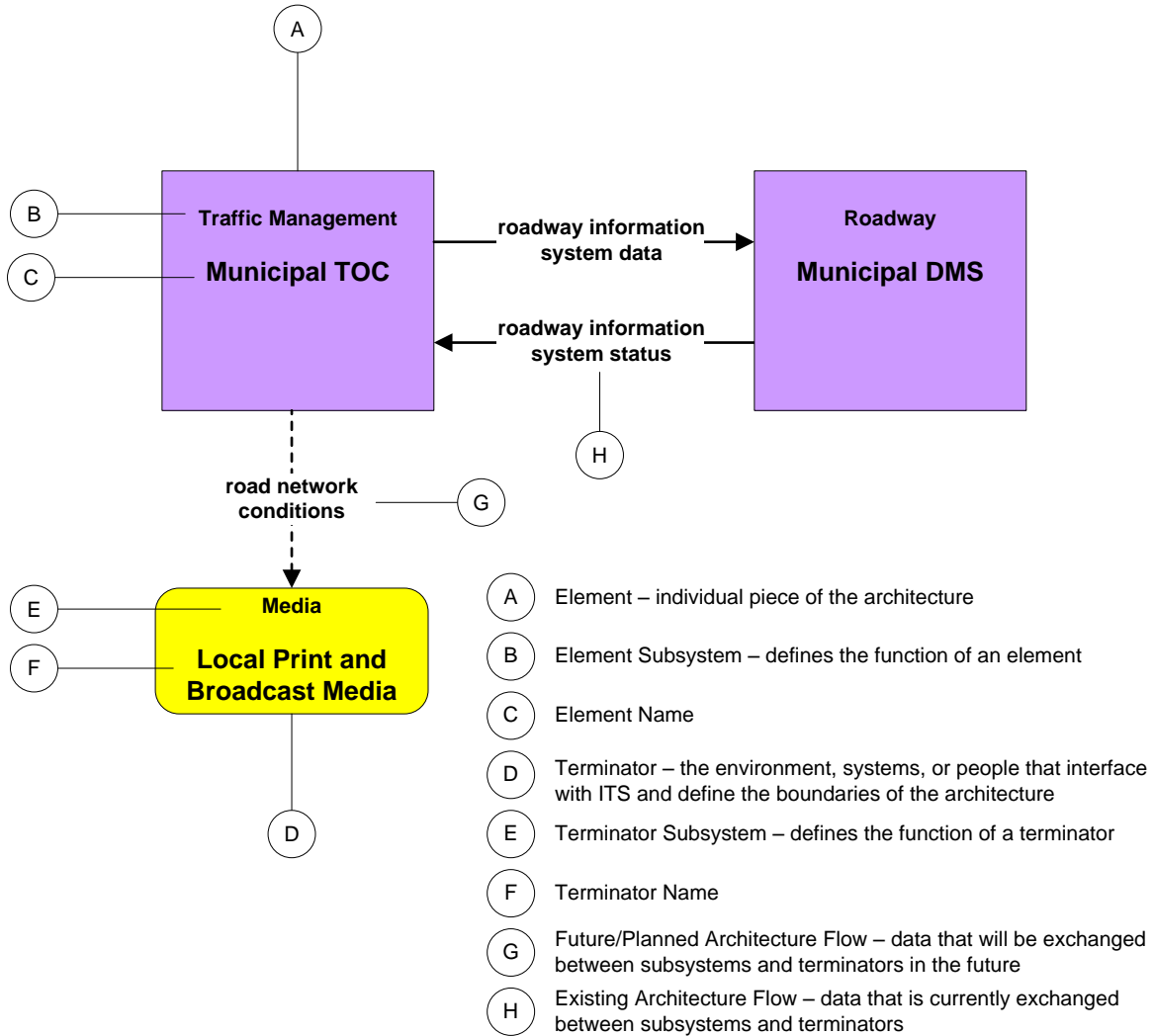
Service Package	Service Package Name	Description
Traveler Information Service Area		
ATIS06	Transportation Operations Data Sharing	Collects, processes, and stores current information on traffic and travel conditions and other information about the current state of the transportation network and makes the information available to transportation system operators.
ATIS07	Travel Service Information and Reservation	Provides travel information and reservation services to the user. This service package provides multiple ways for accessing information either while en route in a vehicle using wide-area wireless communications or pre-trip via fixed-point to fixed-point connections.
ATIS08	Dynamic Ridesharing	Provides dynamic ridesharing/ride matching services to travelers.
ATIS09	In Vehicle Signing	Supports the distribution of traffic and travel advisory information to drivers through in-vehicle devices.
ATIS10	Short Range Communications Traveler Information	Provides location-specific or situation-relevant information to travelers in vehicles using Dedicated Short Range Communications (DSRC) infrastructure supporting mobility applications for connected vehicles. Delivers real-time traveler information including travel times, incident information, road conditions, and emergency traveler information to vehicles as they pass DSRC roadside equipment along their route.
Archived Data Management Service Area		
AD1	ITS Data Mart	Provides a focused archive that houses data collected and owned by a single agency or other organization. Focused archive typically covers a single transportation mode and one jurisdiction.
AD2	ITS Data Warehouse	Includes all the data collection and management capabilities of the ITS Data Mart. Adds the functionality to allow collection of data from multiple agencies and data sources across modal and jurisdictional boundaries.
AD3	ITS Virtual Data Warehouse	Provides the same broad access to multimodal, multidimensional data from varied sources as in the ITS Data Warehouse Service Package, but provides this access using enhanced interoperability between physically distributed ITS archives that are each locally managed.
Vehicle Safety Service Area		
AVSS01	Vehicle Safety Monitoring	Diagnoses critical components of the vehicle and warns the driver of potential dangers. On-board sensors will determine the vehicle's condition, performance, and on-board safety data and display that information to the driver.
AVSS02	Driver Safety Monitoring	Determines the driver's condition and warns the driver of potential dangers. On-board sensors will determine the driver's condition, performance, and on-board safety data and display that information to the driver.
AVSS03	Longitudinal Safety Monitoring	Uses on-board safety sensors and collision sensors to monitor the areas in front of and behind the vehicle and present warnings to the driver about potential hazards.
AVSS04	Lateral Safety Warning	Uses on-board safety sensors and collision sensors to monitor the areas to the sides of the vehicle and present warnings to the driver about potential hazards.
AVSS05	Intersection Safety Warning	Determines the probability of a collision in an equipped intersection (either highway-highway or highway-rail) and provides timely warnings to drivers in response to hazardous conditions. Monitors in the roadway infrastructure assess vehicle locations and speeds near an intersection. Using this information, a warning is determined and communicated to the approaching vehicle using a short range communications system. Information can be provided to the driver through the ATIS09 – In-Vehicle Signing service package.
AVSS06	Pre-Crash Restraint Deployment	Provides in-vehicle sensors to monitor the vehicle's local environment (lateral and longitudinal gaps, weather, and roadway conditions), determine collision probability, and deploy a pre-crash safety system.

Service Package	Service Package Name	Description
Vehicle Safety Service Area (continued)		
AVSS07	Driver Visibility Improvement	Enhances the driver visibility using an enhanced vision system. On-board display hardware is needed.
AVSS08	Advanced Vehicle Longitudinal Control	Automates the speed and headway control functions on board the vehicle utilizing safety sensors and collision sensors combined with vehicle dynamics processing to control the throttle and brakes. Requires on-board sensors to measure longitudinal gaps and a processor for controlling the vehicle speed.
AVSS09	Advanced Vehicle Lateral Control	Automates the steering control on board the vehicle utilizing safety sensors and collision sensors combined with vehicle dynamics processing to control the steering. Requires on-board sensors to measure lane position and lateral deviations and a processor for controlling the vehicle steering.
AVSS10	Intersection Collision Avoidance	Determines the probability of an intersection collision and provides timely warnings to approaching vehicles so that avoidance actions can be taken. This service package builds on the intersection collision warning infrastructure and in-vehicle equipment and adds equipment in the vehicle that can take control of the vehicle in emergency situations.
AVSS11	Automated Vehicle Operations	Enables “hands-off” operation of the vehicle on the automated portion of the highway system. Implementation requires lateral lane holding, vehicle speed and steering control, and automated highway system check-in and check-out.
AVSS12	Cooperative Vehicle Safety Systems	Enhances the on-board longitudinal and lateral warning stand-alone systems by exchanging messages wirelessly with other surrounding vehicles. Vehicles send out information concerning their location, speed, and direction to any surrounding vehicles. Special messages from approaching emergency vehicles may also be received and processed.

APPENDIX B – CUSTOMIZED ITS SERVICE PACKAGES

APPENDIX B

ITS SERVICE PACKAGE DIAGRAM COMPONENT AND TERMINOLOGY KEY

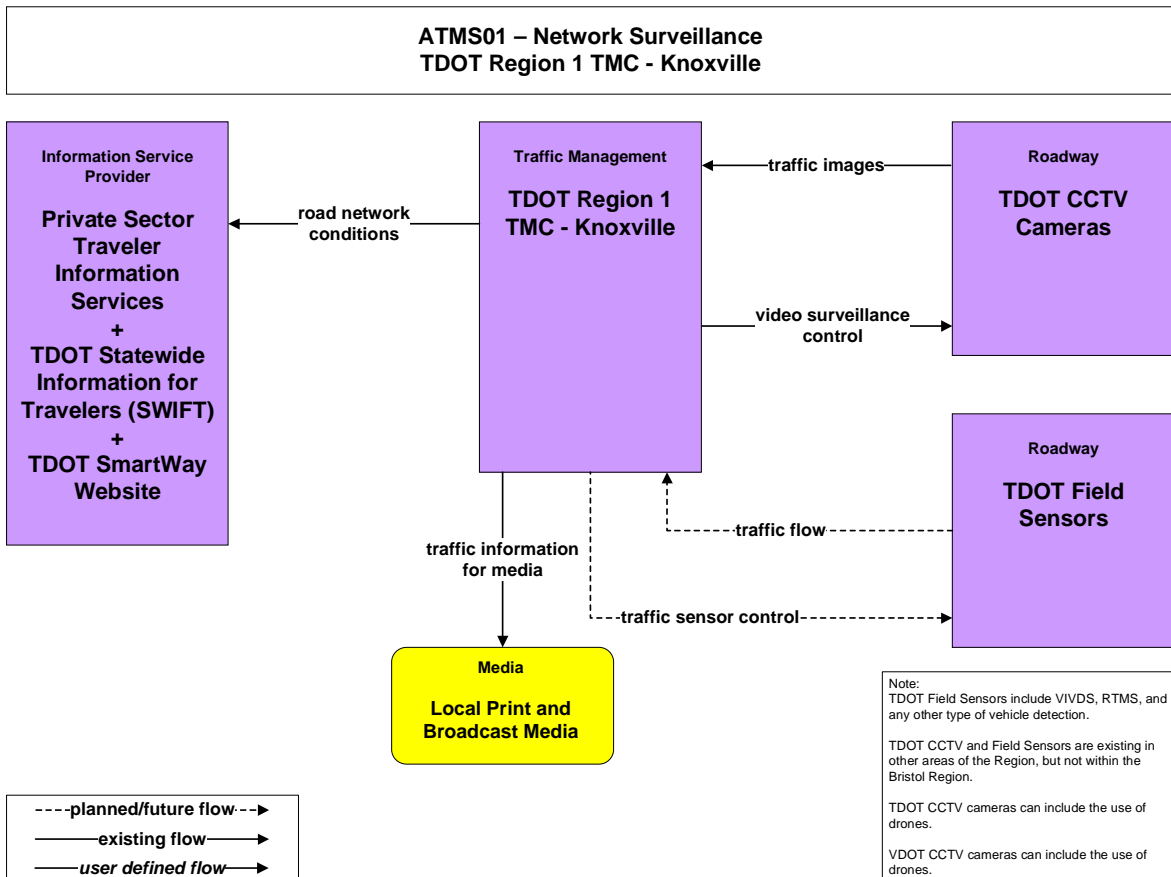


Kingsport Regional ITS Architecture Service Packages

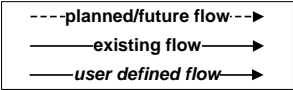
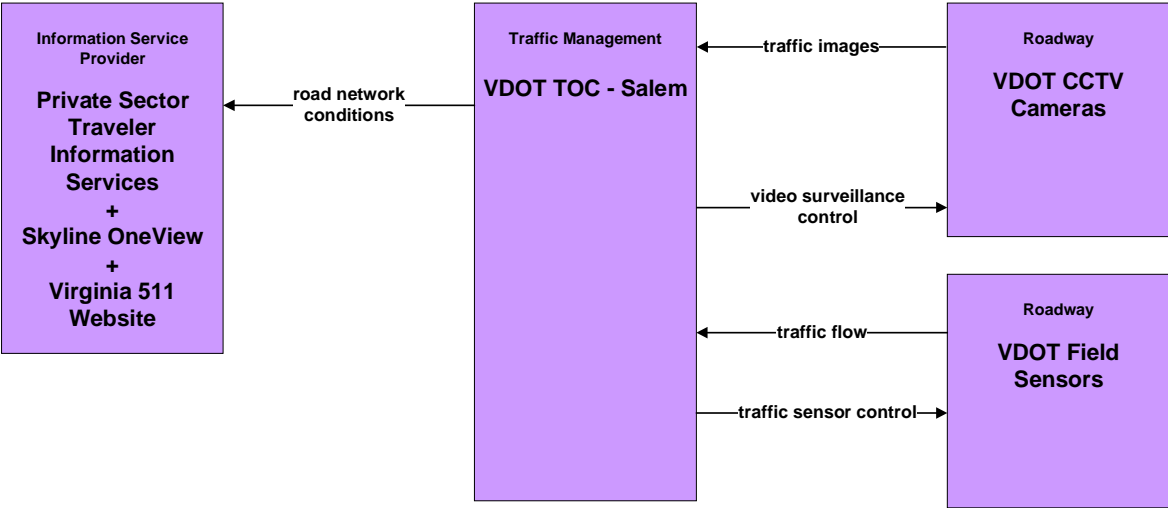
May 2017

Advanced Traffic Management System (ATMS).....	2
Emergency Management (EM).....	21
Maintenance and Construction Management (MC).....	34
Advanced Public Transportation System (APTS).....	46
Advanced Traveler Information System (ATIS).....	57
Archived Data Management (AD).....	61

Advanced Traffic Management System

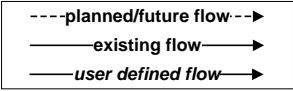
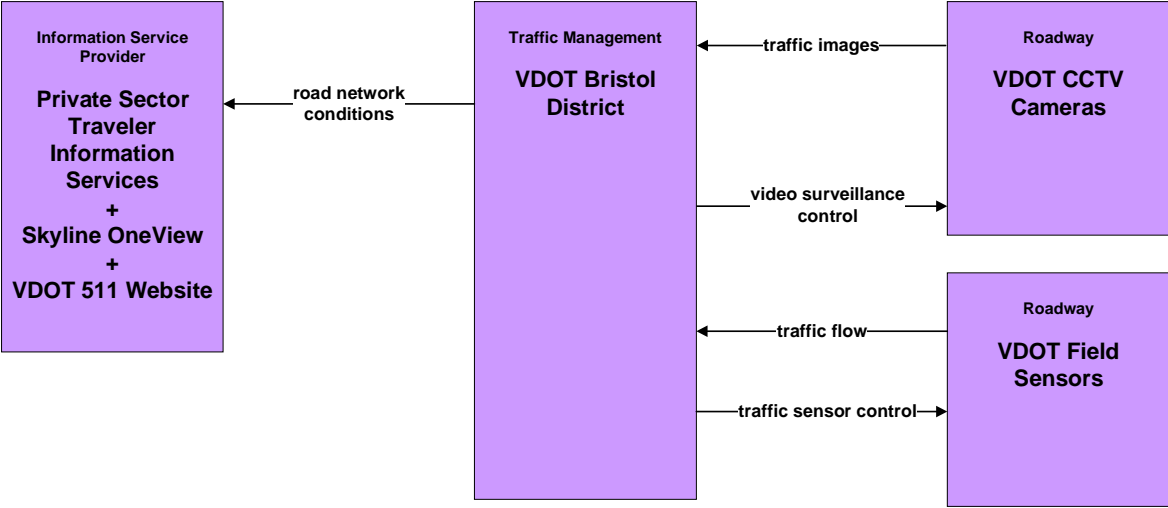


**ATMS01 – Network Surveillance
VDOT TOC - Salem**



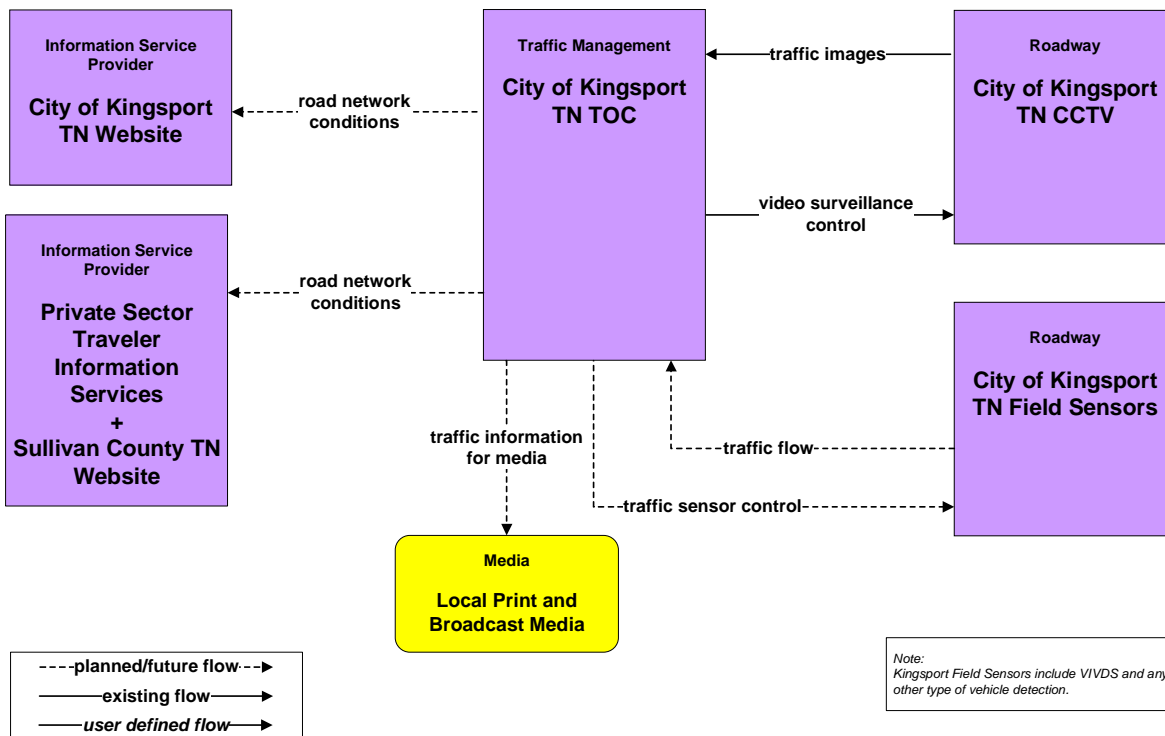
*Note:
VDOT Field Sensors include VIVDS, RTMS,
and any other type of vehicle detection.*

**ATMS01 – Network Surveillance
VDOT Bristol District**

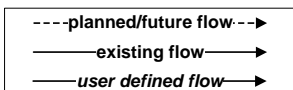
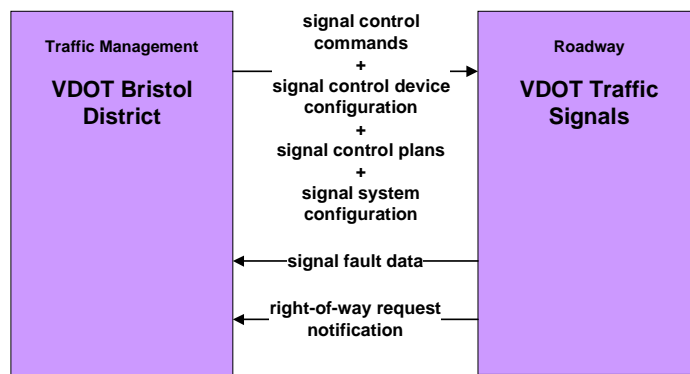


*Note:
VDOT Field Sensors include VIVDS, RTMS,
and any other type of vehicle detection.*

**ATMS01 – Network Surveillance
City of Kingsport TN**

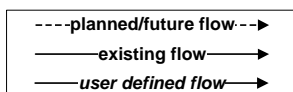
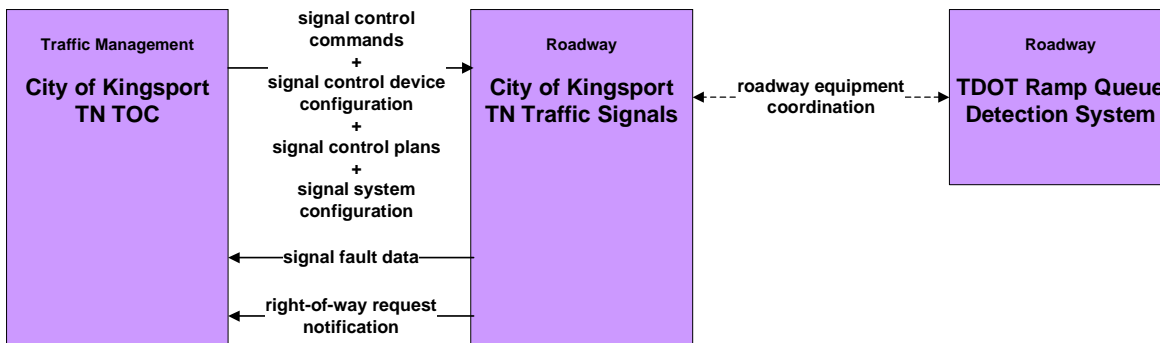


**ATMS03 – Traffic Signal Control
VDOT Signal System**

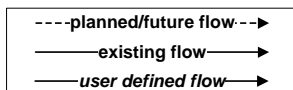
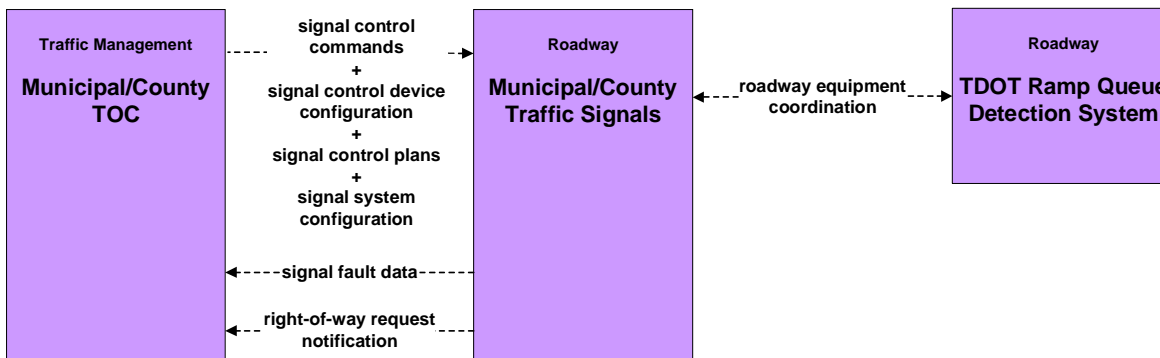


Note:
 VDOT typically owns, maintains, and operates signals along state routes and interstate ramps.

**ATMS03 – Traffic Signal Control
City of Kingsport TN Signal System**

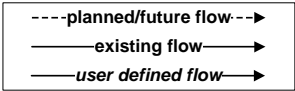
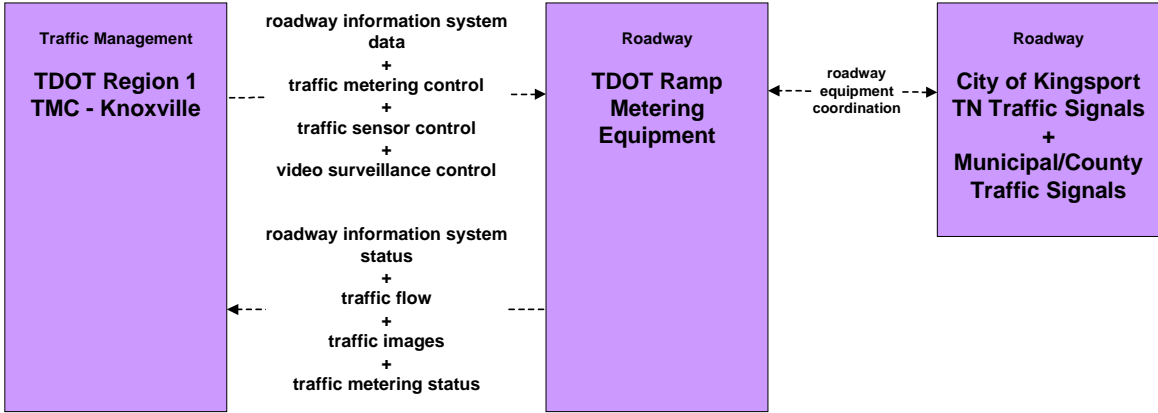


**ATMS03 – Traffic Signal Control
Municipal/County Signal System**

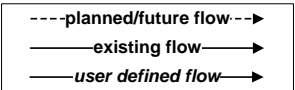
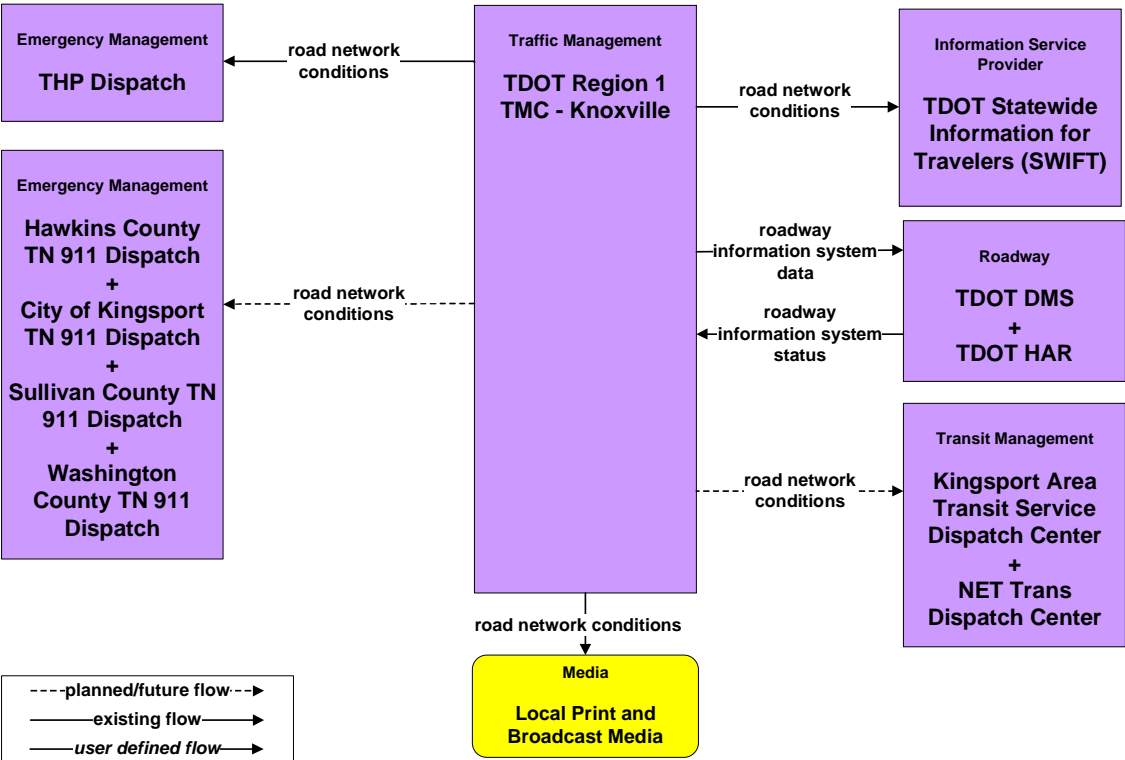


*Note:
Municipal/County includes Sullivan County TN,
Hawkins County TN, Scott County VA, Mt
Carmel TN, Church Hill TN, Weber City VA, and
Gate City VA*

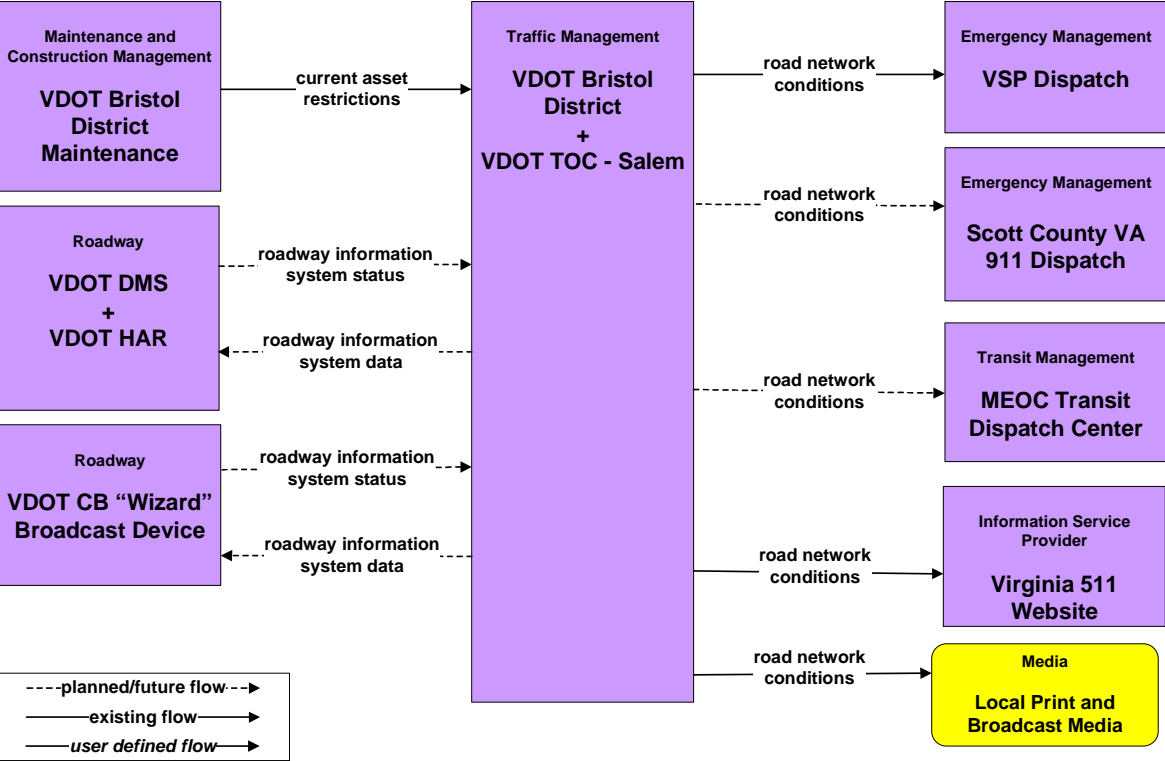
**ATMS04 – Traffic Metering
TDOT Region 1 TMC - Knoxville**



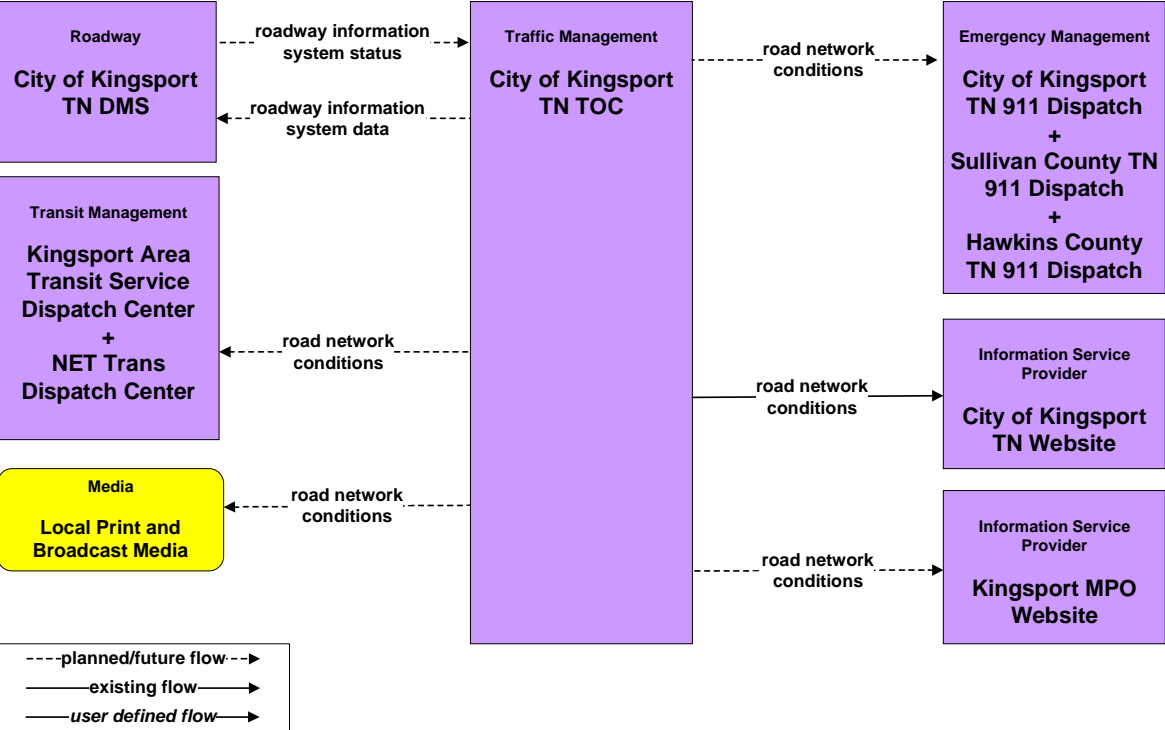
**ATMS06 – Traffic Information Dissemination
TDOT Region 1 TMC - Knoxville**



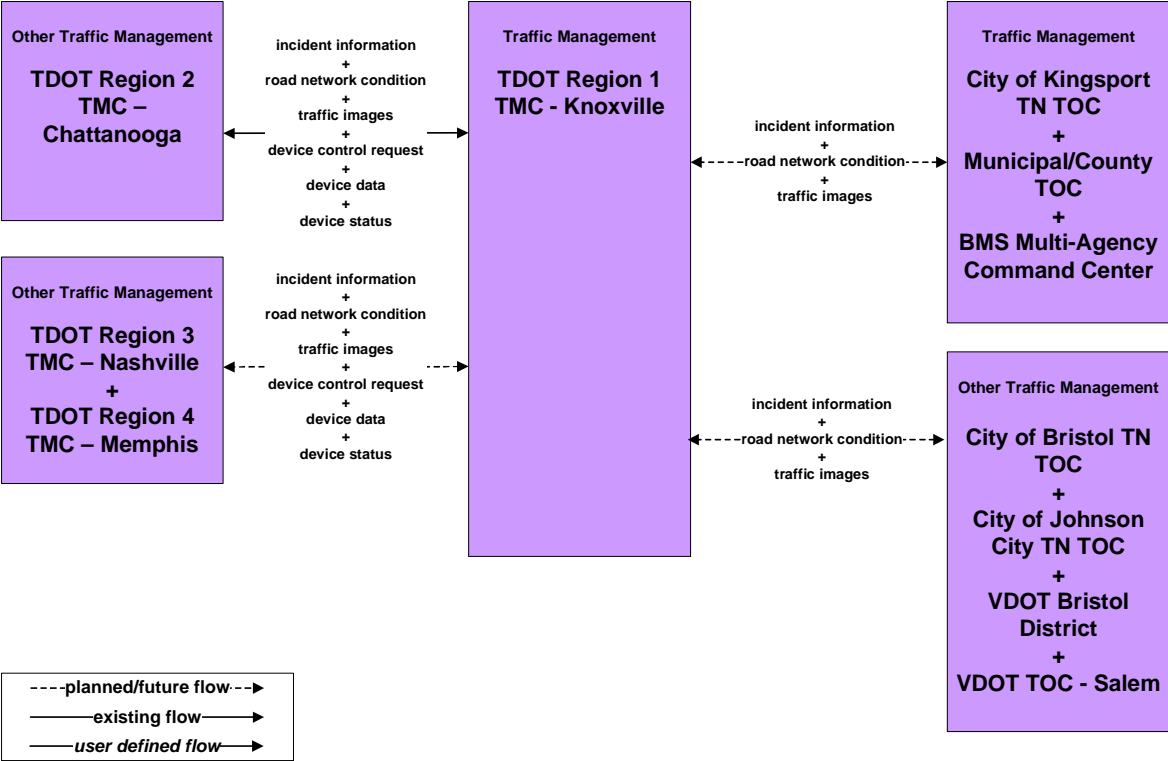
**ATMS06 – Traffic Information Dissemination
VDOT Bristol District**



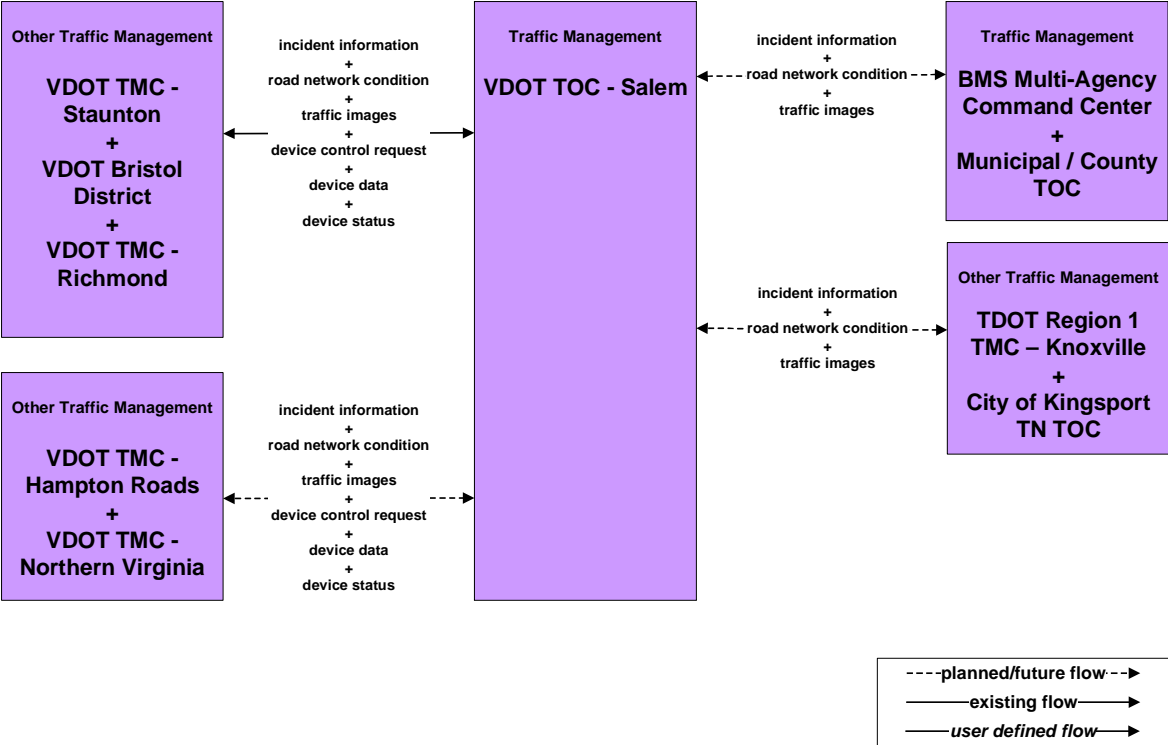
**ATMS06 – Traffic Information Dissemination
City of Kingsport TN**



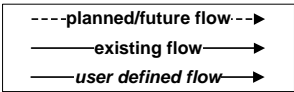
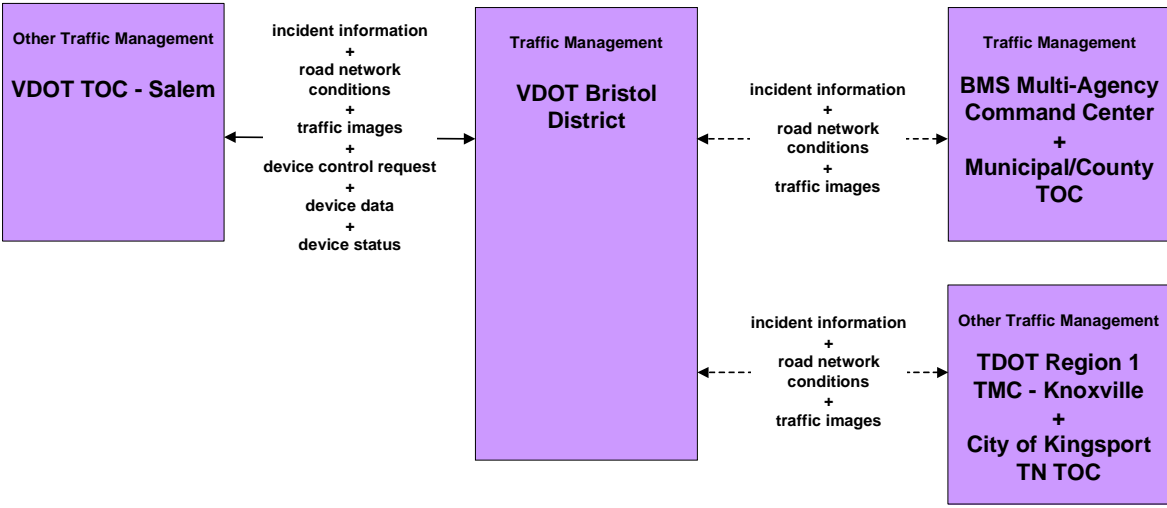
**ATMS07 - Regional Traffic Management
TDOT Region 1 TMC - Knoxville**



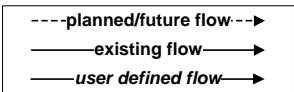
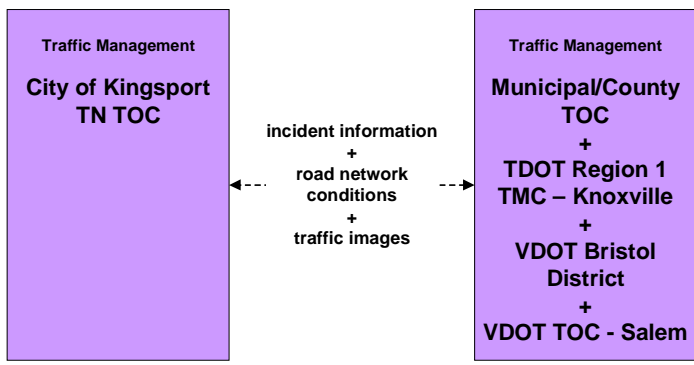
**ATMS07 - Regional Traffic Management
VDOT TMC – Salem**



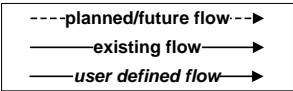
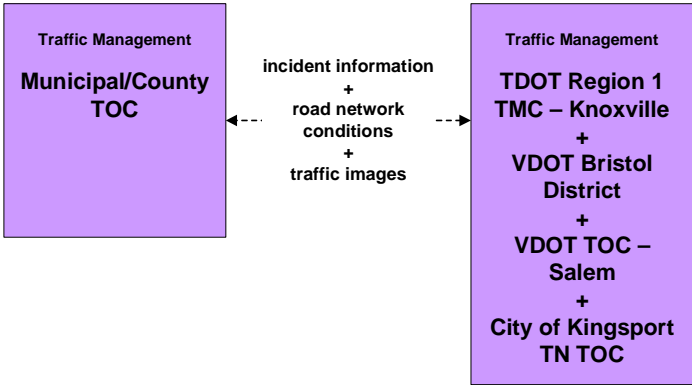
**ATMS07 - Regional Traffic Management
VDOT Bristol District**



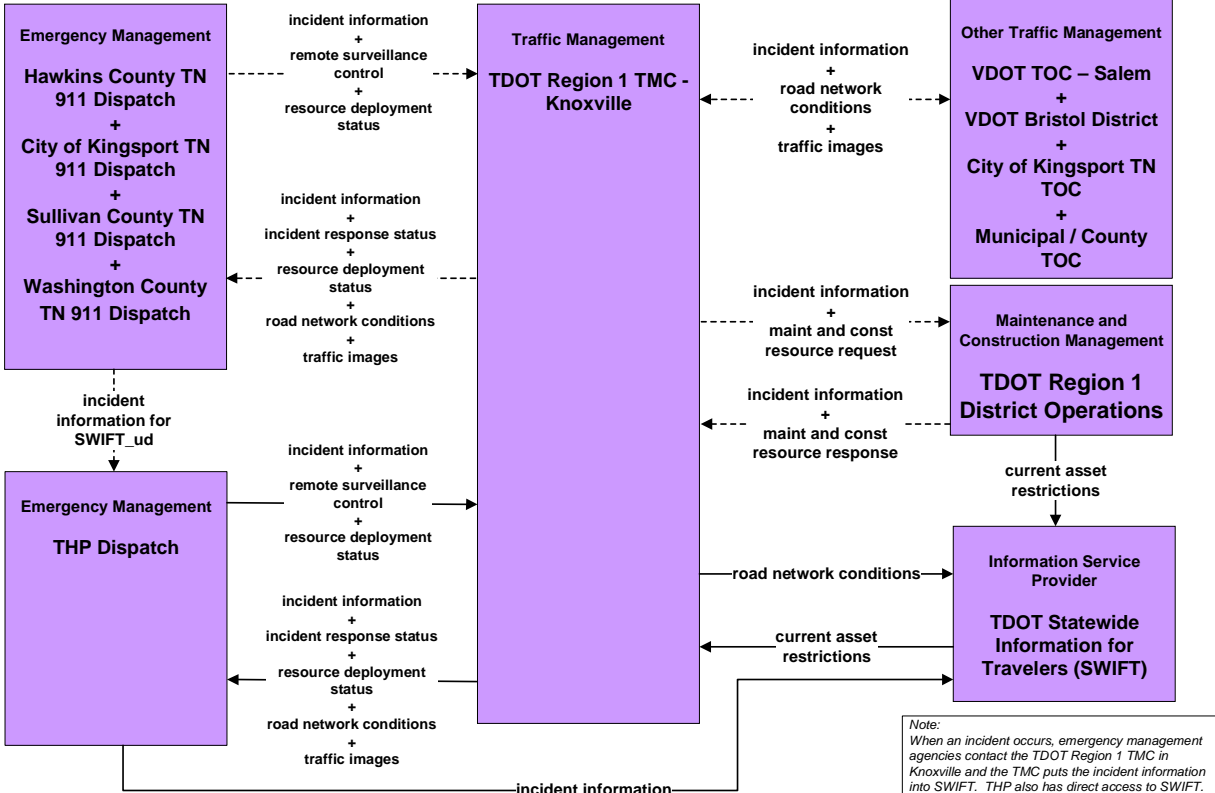
**ATMS07 – Regional Traffic Management
City of Kingsport TN**



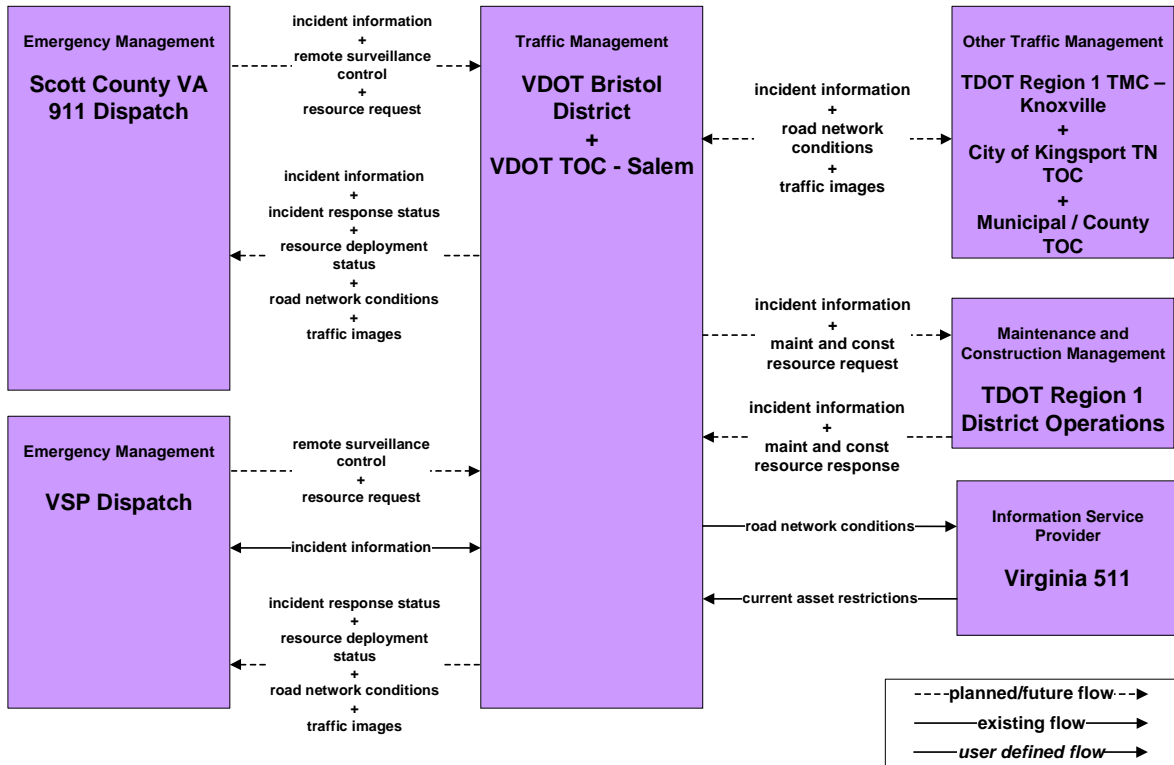
**ATMS07 – Regional Traffic Management
Municipal/County**



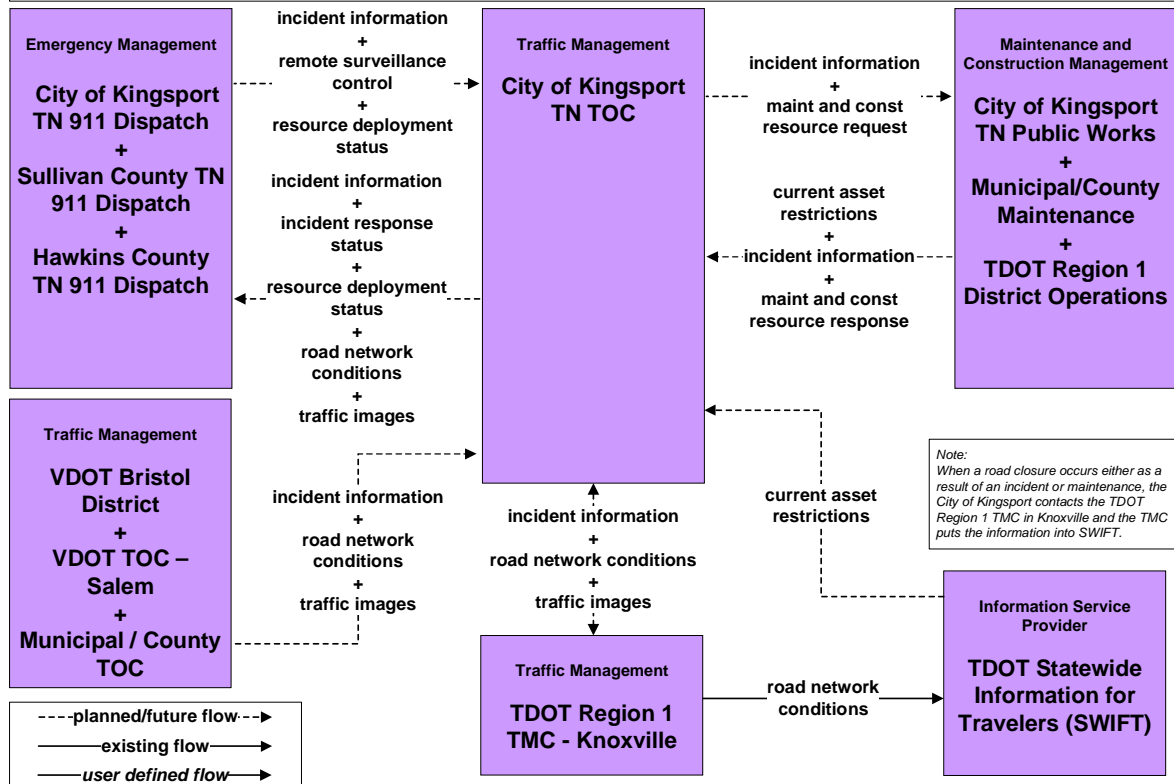
**ATMS08 - Traffic Incident Management System
TDOT Region 1 TMC - Knoxville**



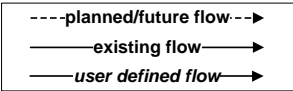
**ATMS08 - Traffic Incident Management System
VDOT TMC – Salem and Bristol District**



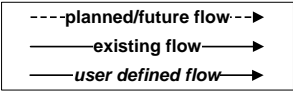
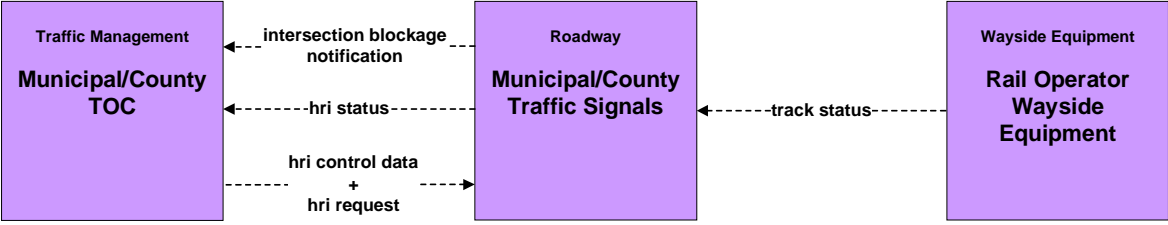
**ATMS08 - Traffic Incident Management System
City of Kingsport TN TOC**



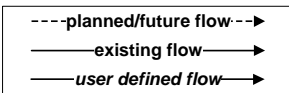
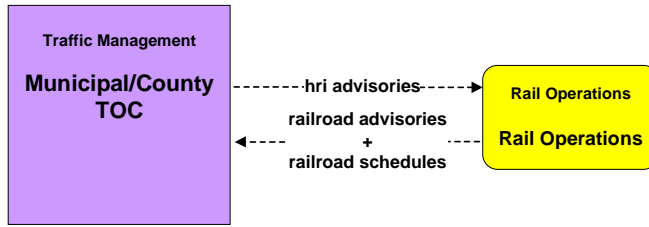
**ATMS13 – Standard Railroad Grade Crossing
City of Kingsport TN**



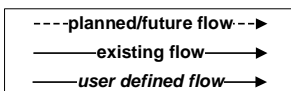
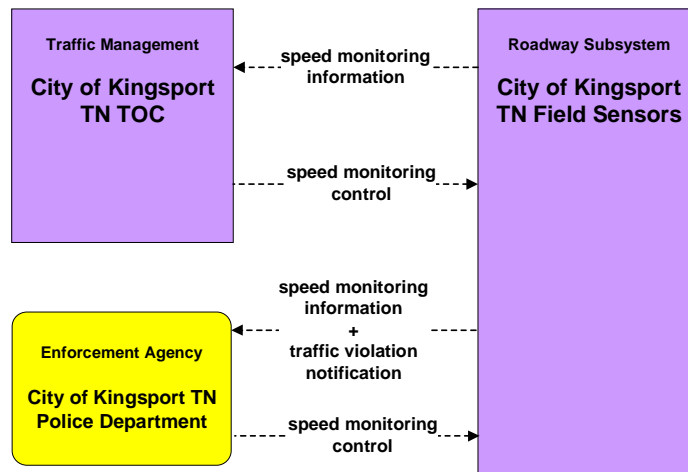
**ATMS13 – Standard Railroad Grade Crossing
Municipal/County**



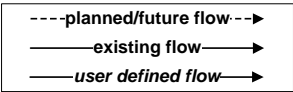
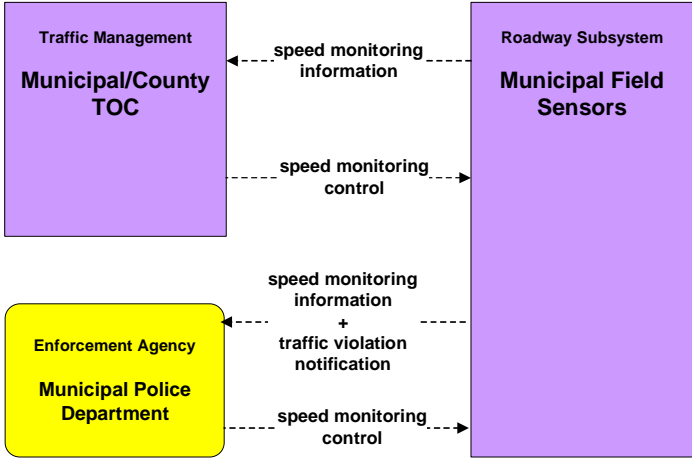
**ATMS15 – Railroad Operations Coordination
Municipal/County**



**ATMS19 – Speed Monitoring
City of Kingsport TN**

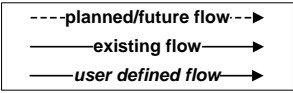
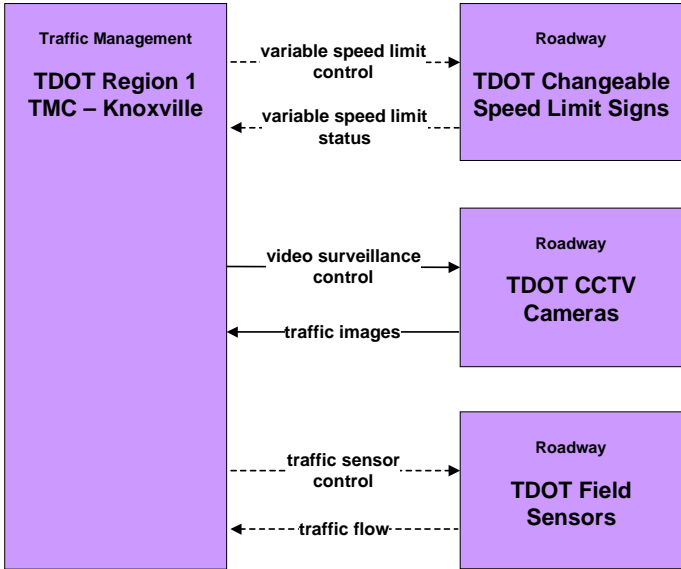


**ATMS19 – Speed Monitoring
Municipal/County**

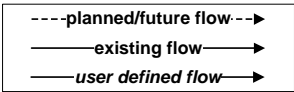
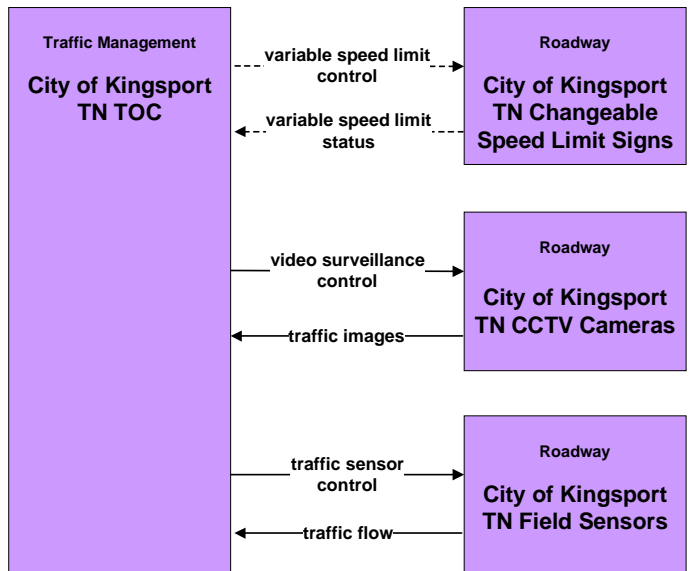


*Note:
The Mt Carmel Police Department is interested in deploying the services in this market package.*

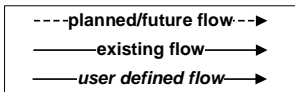
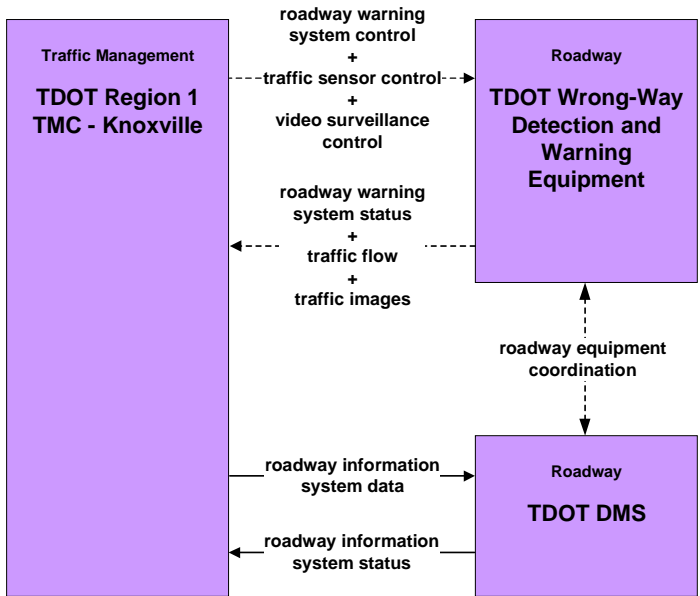
**ATMS22 – Variable Speed Limits
TDOT Region 1 TMC - Knoxville**



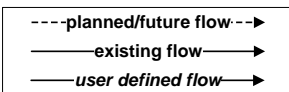
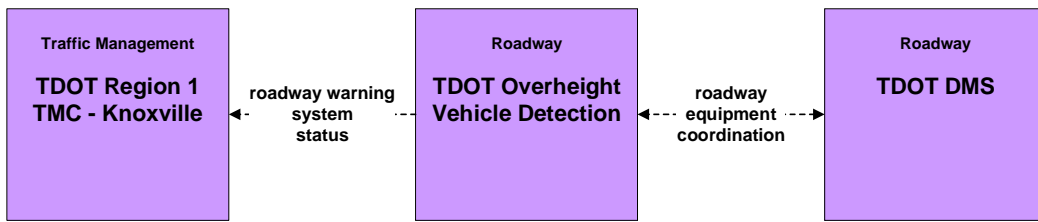
**ATMS22 – Variable Speed Limits
City of Kingsport TN**



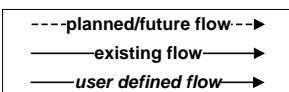
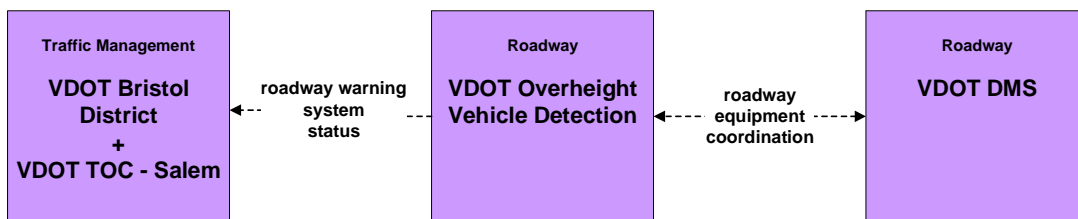
**ATMS24 – Dynamic Roadway Warning
TDOT Wrong-Way Detection and Warning**



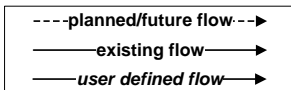
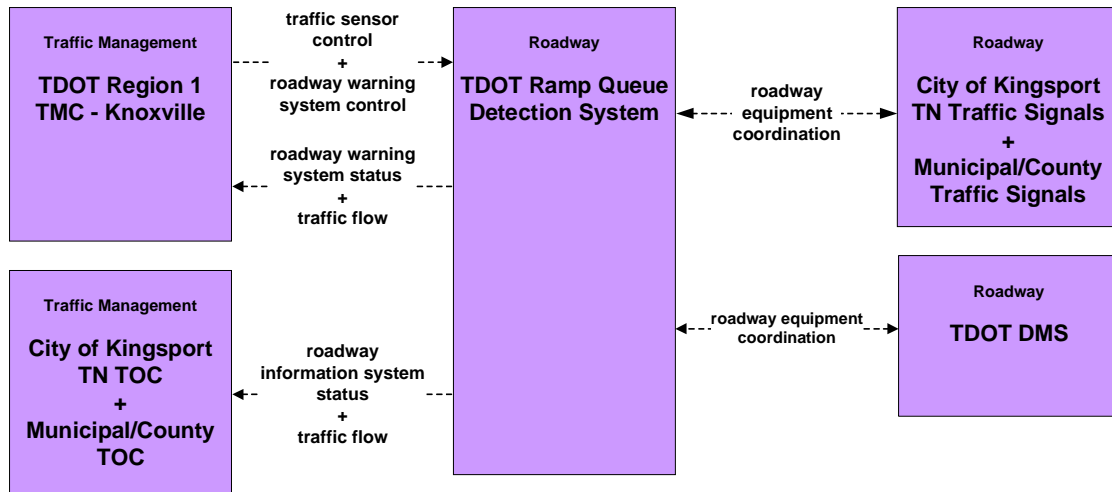
**ATMS24 – Dynamic Roadway Warning
TDOT Overheight Vehicle Detection**



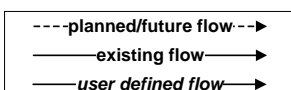
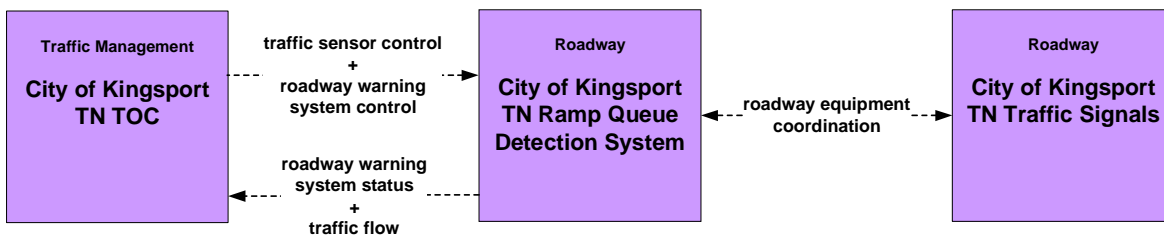
**ATMS24 – Dynamic Roadway Warning
VDOT Overheight Vehicle Detection**



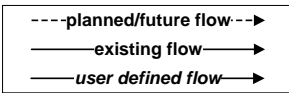
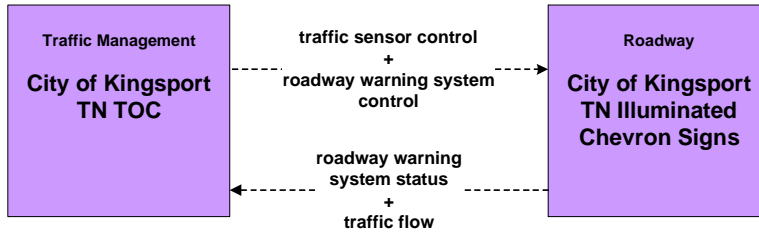
**ATMS24 – Dynamic Roadway Warning
 TDOT Ramp Queue Detection System**



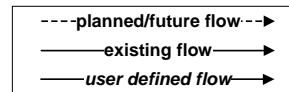
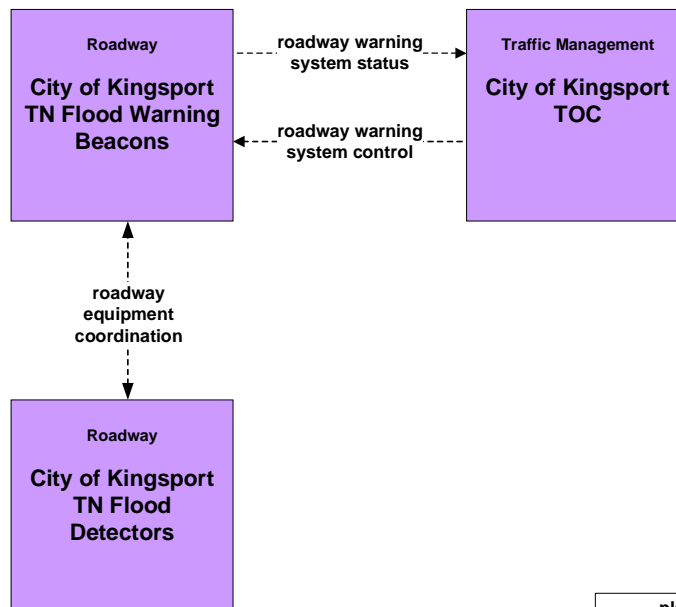
**ATMS24 – Dynamic Roadway Warning
 City of Kingsport TN Ramp Queue Detection System**



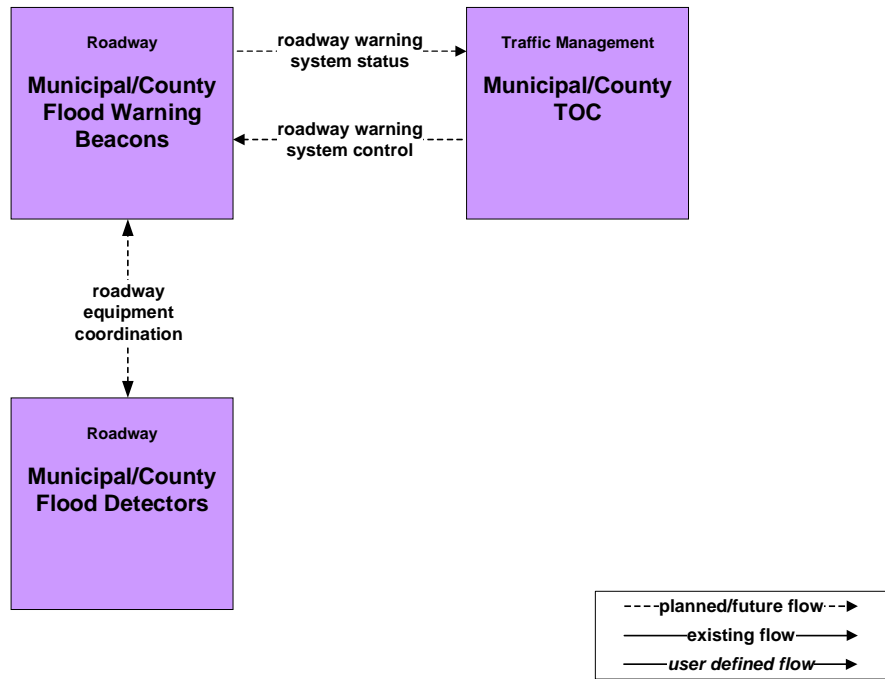
**ATMS24 – Dynamic Roadway Warning
City of Kingsport TN Illuminated Chevron Signs**



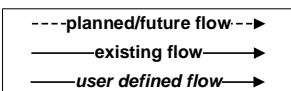
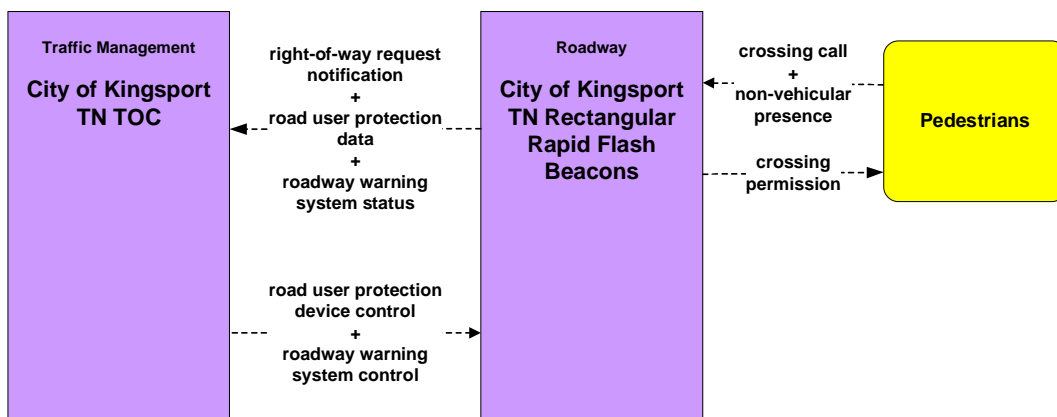
**ATMS24 – Dynamic Roadway Warning
City of Kingsport – Roadway Flood Warning**



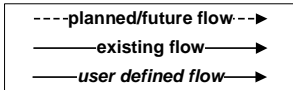
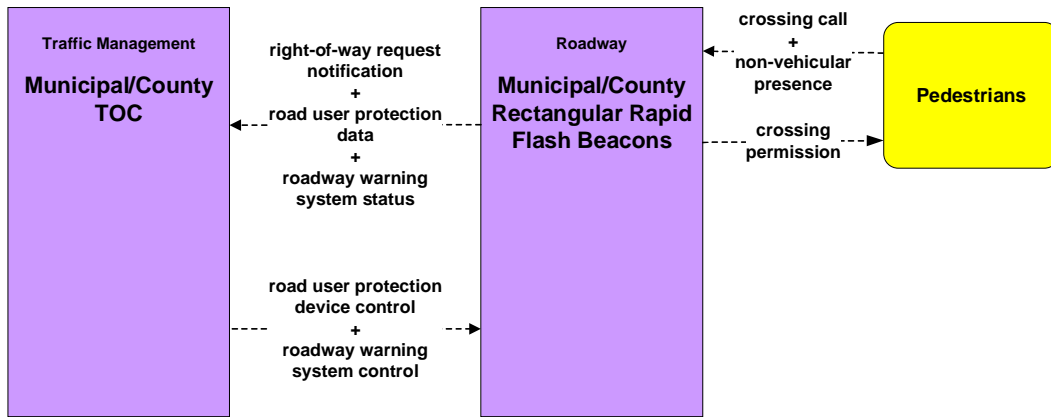
**ATMS24 – Dynamic Roadway Warning
Municipal/County – Roadway Flood Warning**



**ATMS26 – Mixed Use Warning System
City of Kingsport TN**

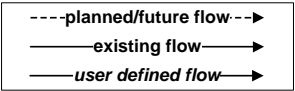
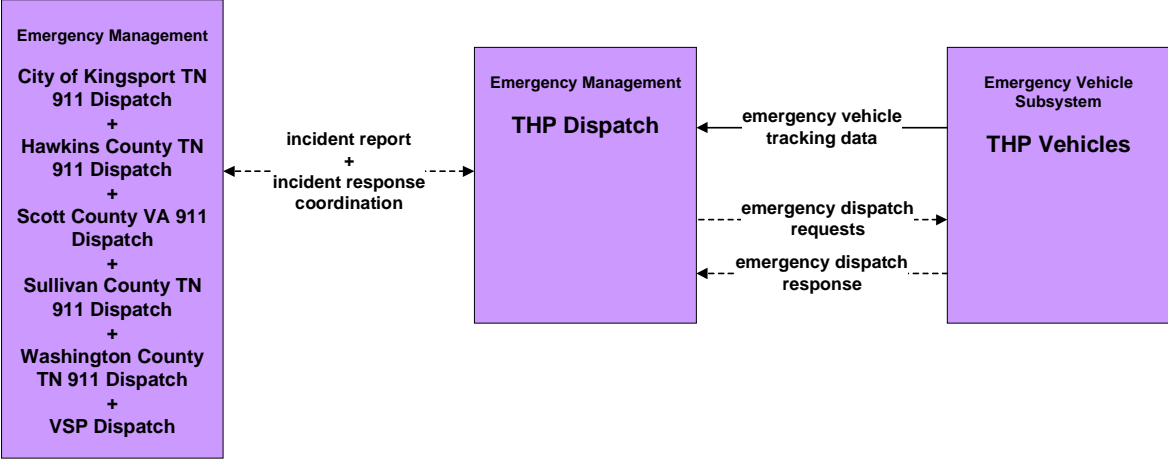


**ATMS26 – Mixed Use Warning System
Municipal/County**

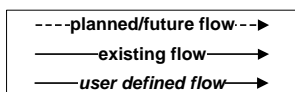
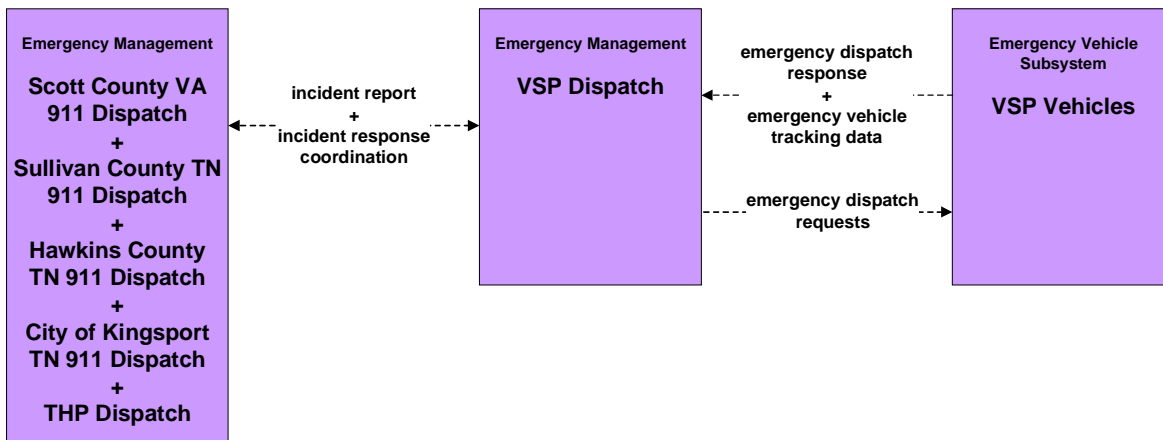


Emergency Management

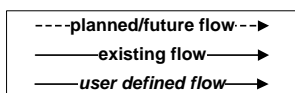
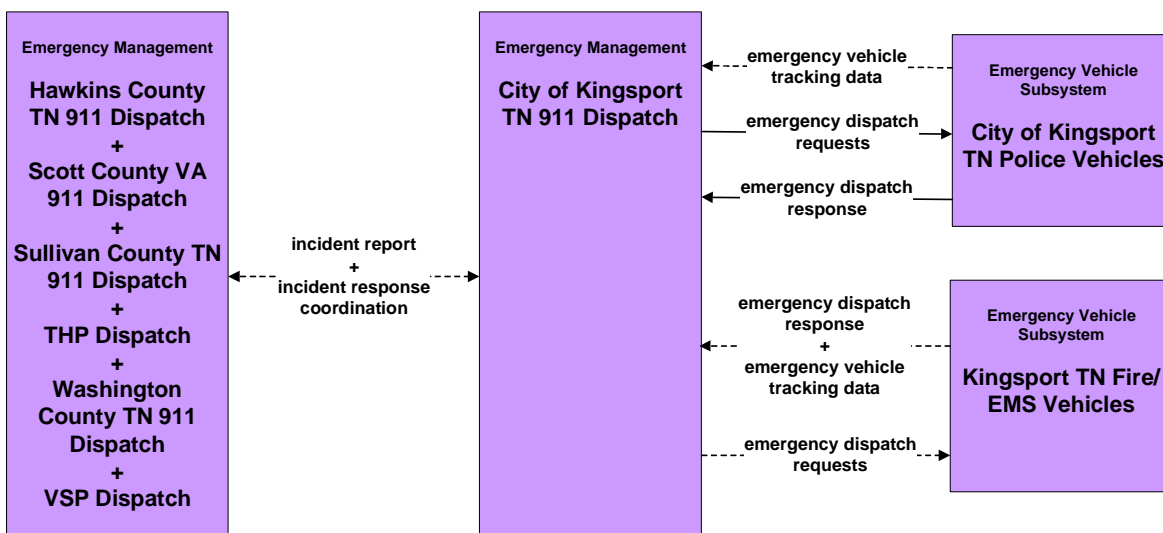
**EM01 - Emergency Call-Taking and Dispatch
Tennessee Highway Patrol**



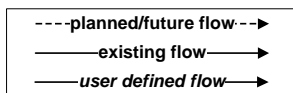
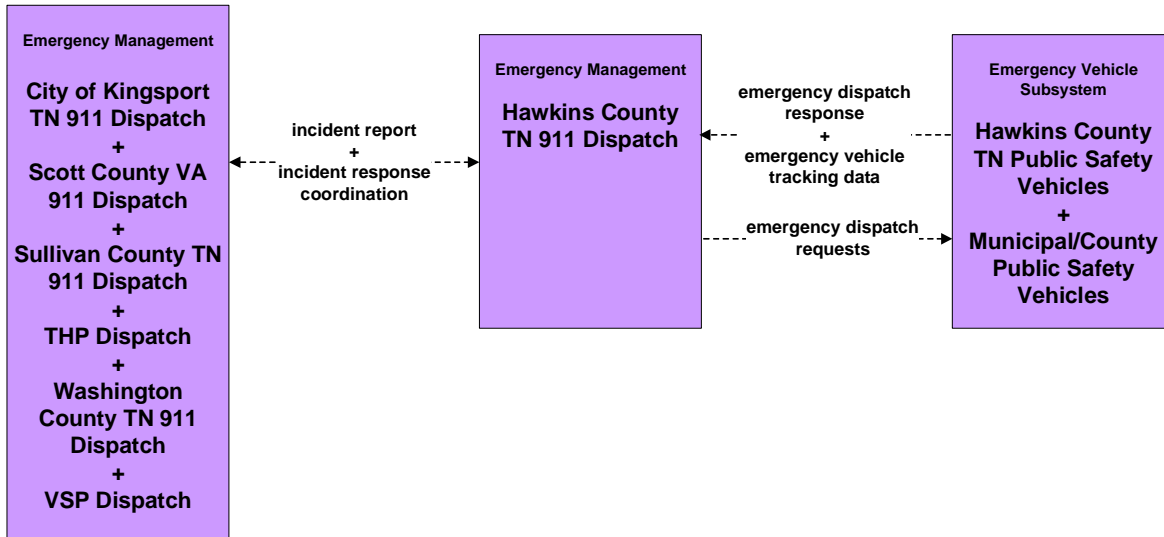
**EM01 - Emergency Call-Taking and Dispatch
Virginia State Police**



**EM01 - Emergency Call-Taking and Dispatch
City of Kingsport TN 911 Dispatch**

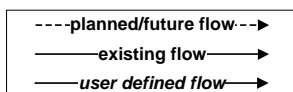
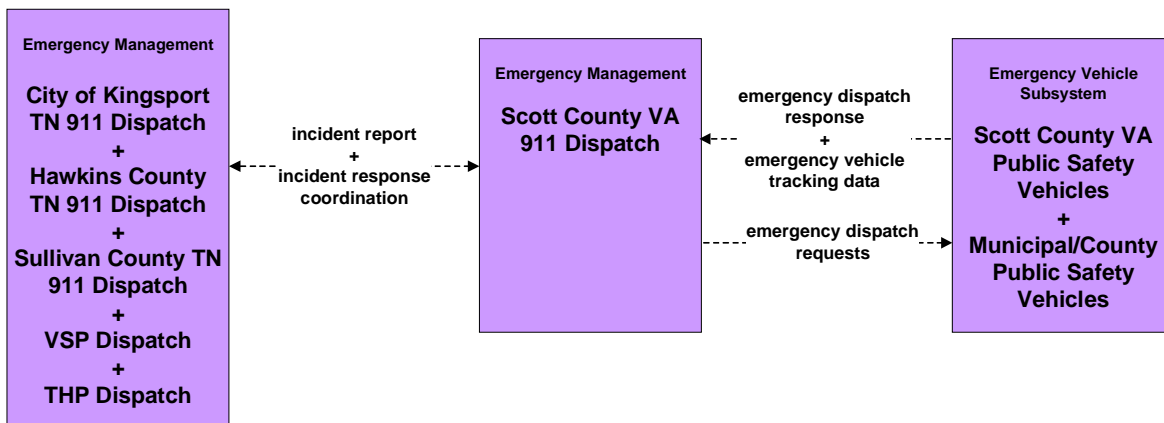


**EM01 - Emergency Call-Taking and Dispatch
Hawkins County TN 911 Dispatch**



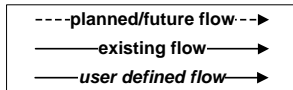
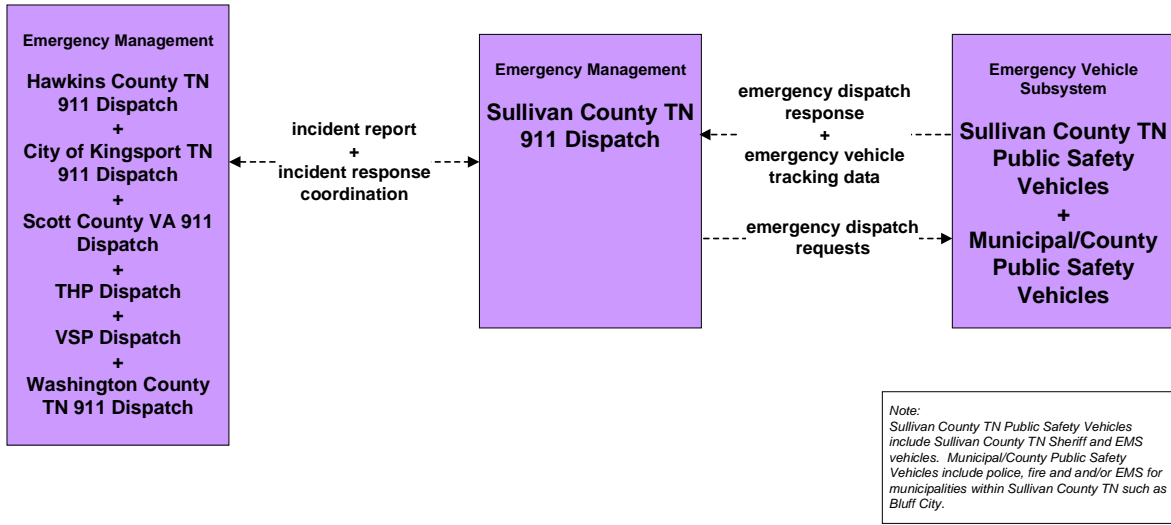
Note:
Hawkins County TN Public Safety Vehicles include Hawkins County TN Sheriff and EMS vehicles. Municipal/County Public Safety Vehicles include police, fire and and/or EMS for municipalities within Hawkins County TN such as Church Hill.

**EM01 - Emergency Call-Taking and Dispatch
Scott County VA 911 Dispatch**

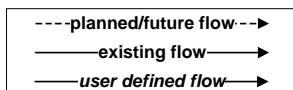



Note:
Scott County VA Public Safety Vehicles include Scott County VA Sheriff and EMS vehicles. Municipal/County Public Safety Vehicles include police, fire and and/or EMS for municipalities within Scott County VA.

**EM01 - Emergency Call-Taking and Dispatch
Sullivan County TN 911 Dispatch**

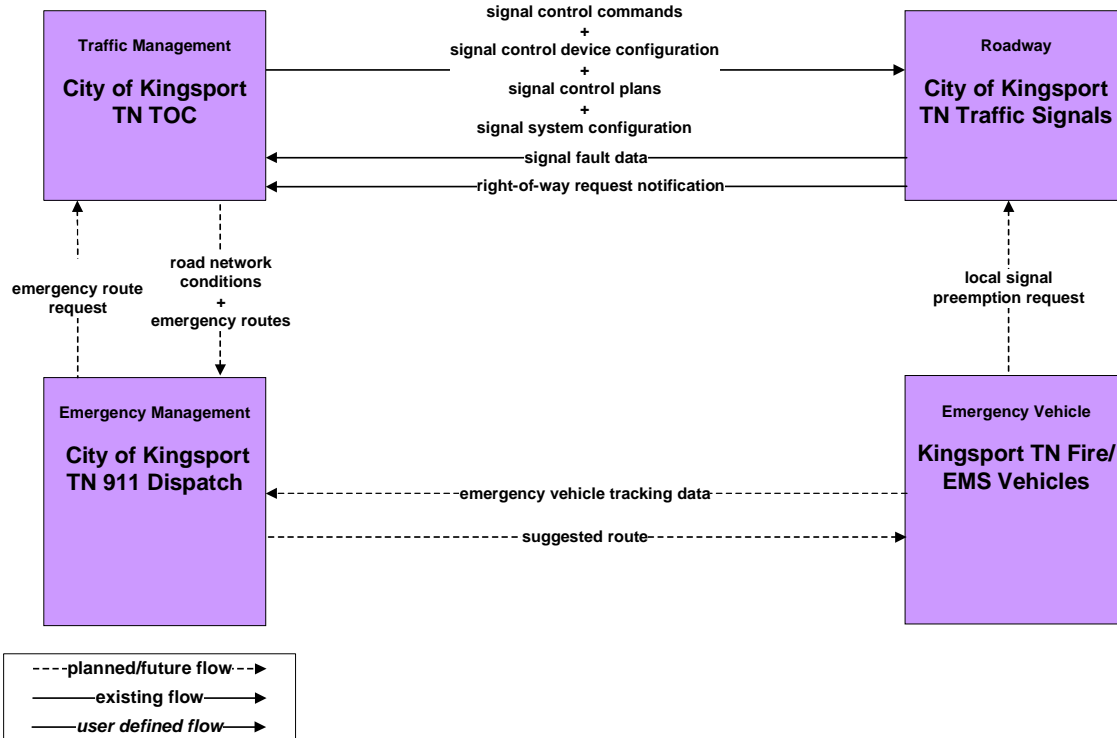


**EM02 – Emergency Routing
VDOT**

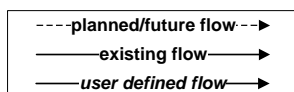
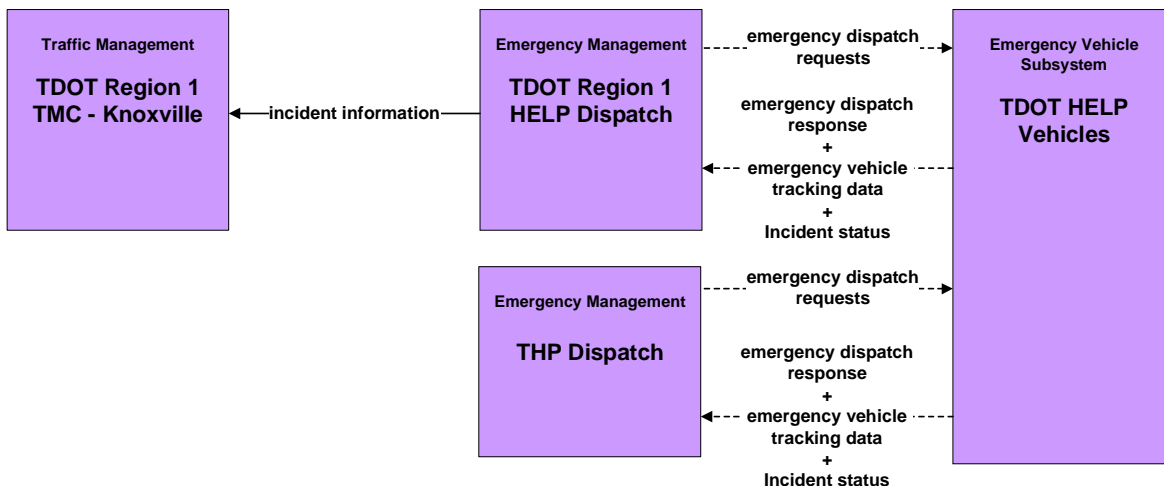


Note: Signal control relationships are as shown in ATMS03

**EM02 – Emergency Routing
City of Kingsport TN 911 Dispatch**

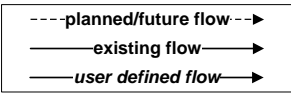
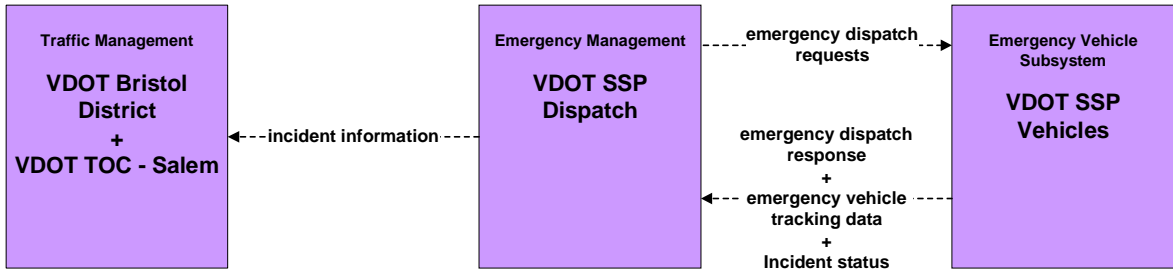


**EM04 - Roadway Service Patrols
HELP**

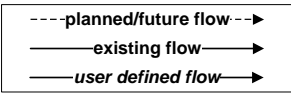
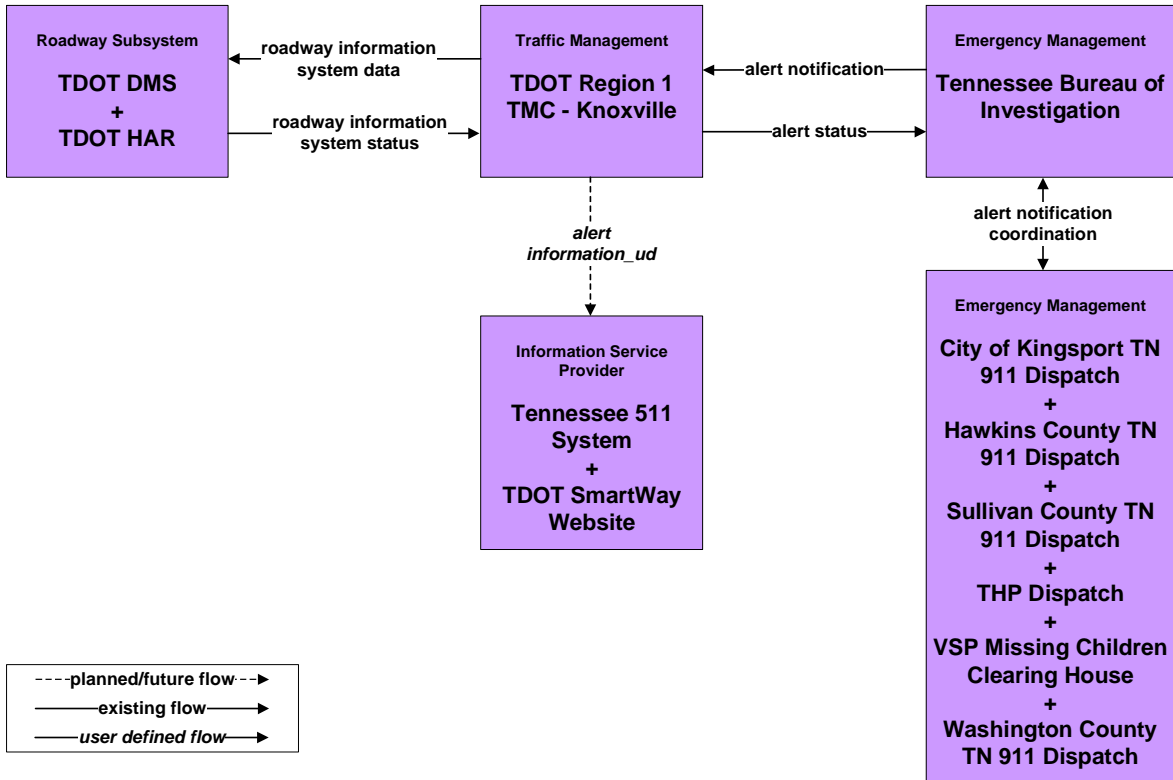


Note:
 HELP Dispatch is located in the TDOT Region 1 TMC in Knoxville. HELP vehicles come to Bristol during special events, such as NASCAR races at the Bristol Motor Speedway, and are dispatched by THP during the event. Stakeholders identified a need for permanent presence of HELP vehicles in the Bristol and Kingsport Regions.

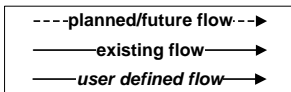
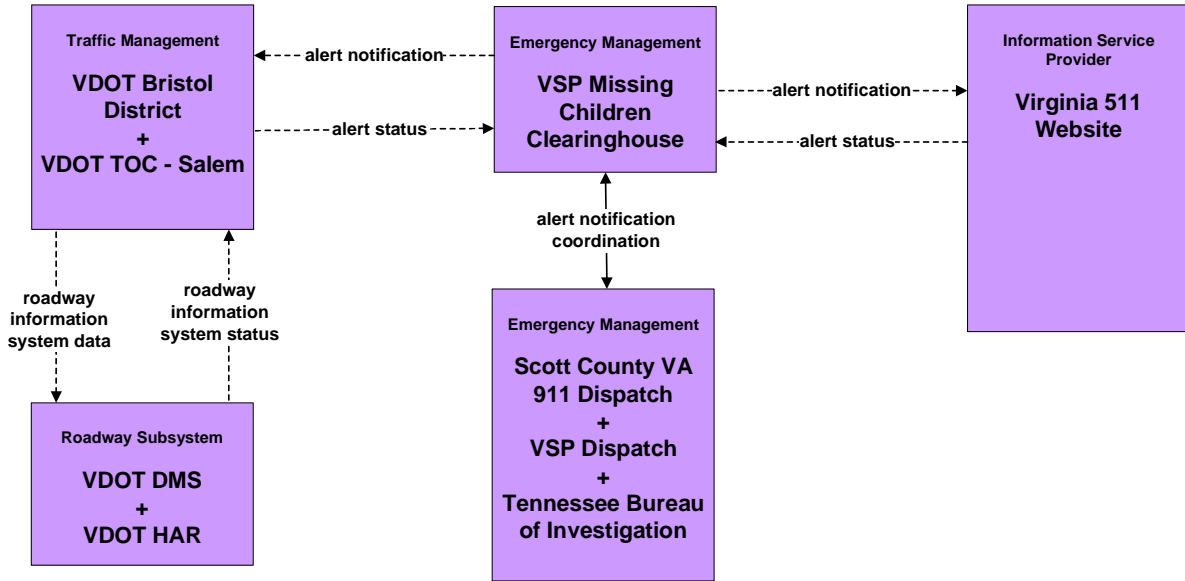
**EM04 - Roadway Service Patrols
VDOT Safety Service Patrol**



**EM06 - Wide-Area Alert
Tennessee AMBER Alert**

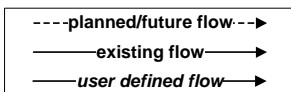
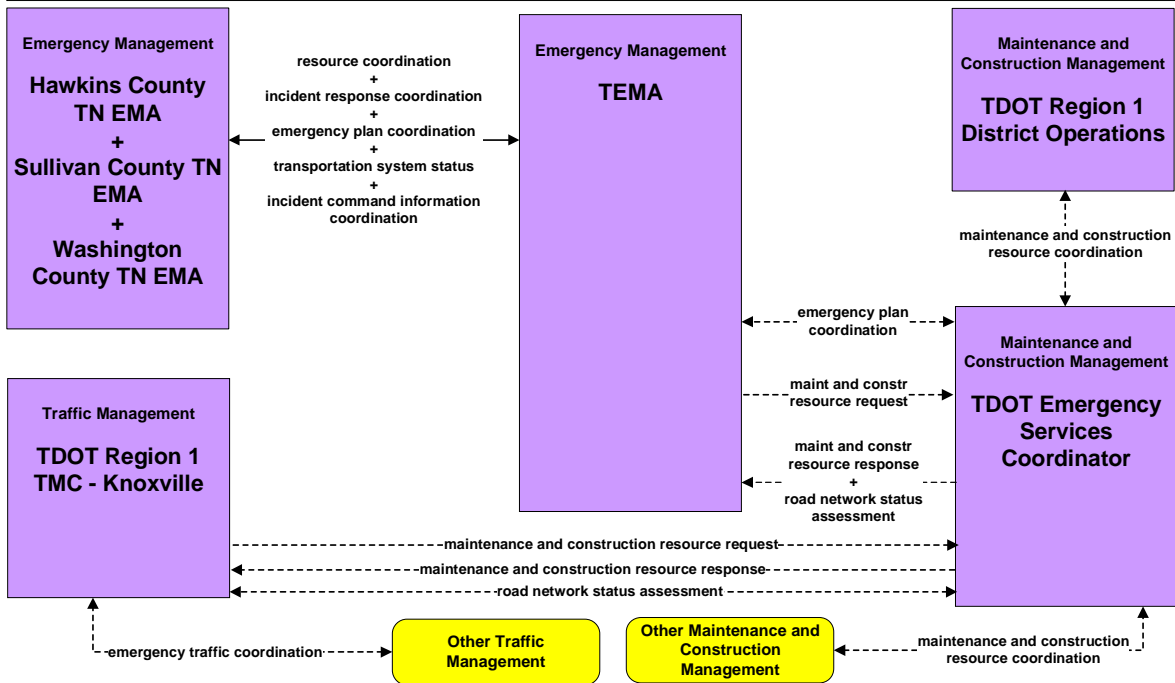


EM06 - Wide-Area Alert Virginia AMBER Alert



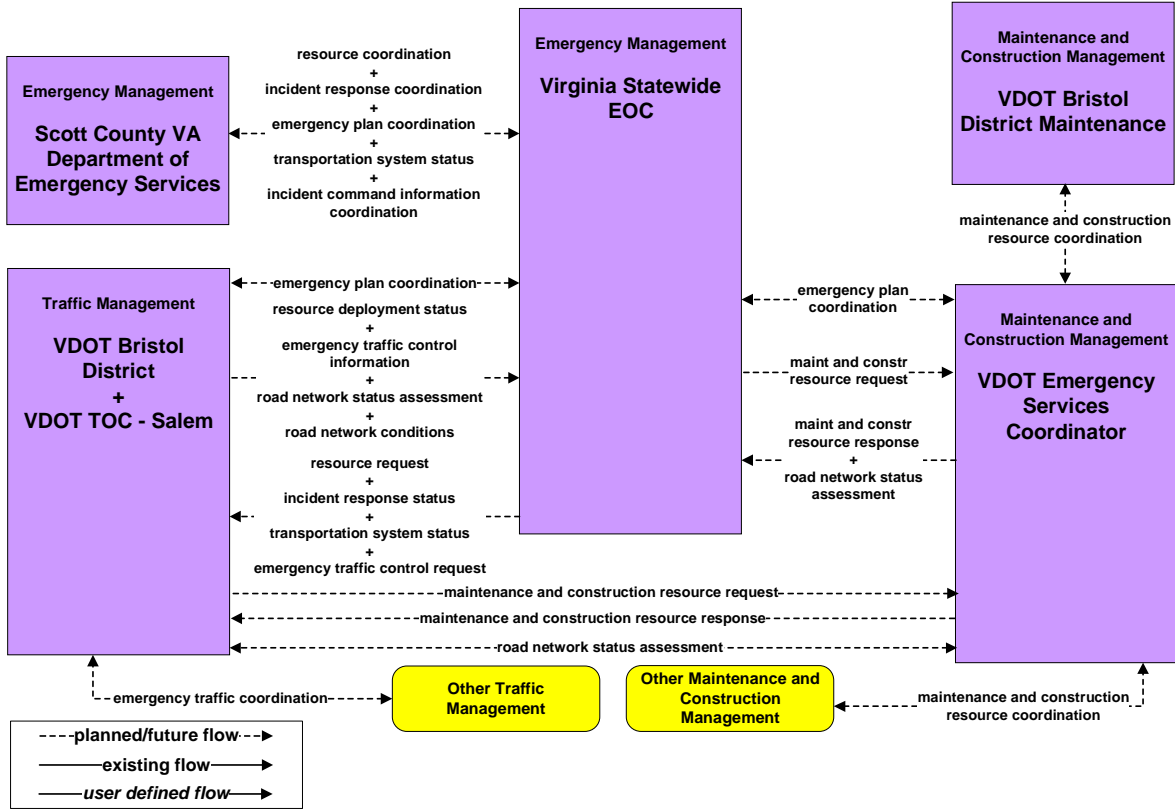
Note:
Connection between emergency management agencies is existing via the NCIC system.

EM08 - Disaster Response and Recovery TEMA

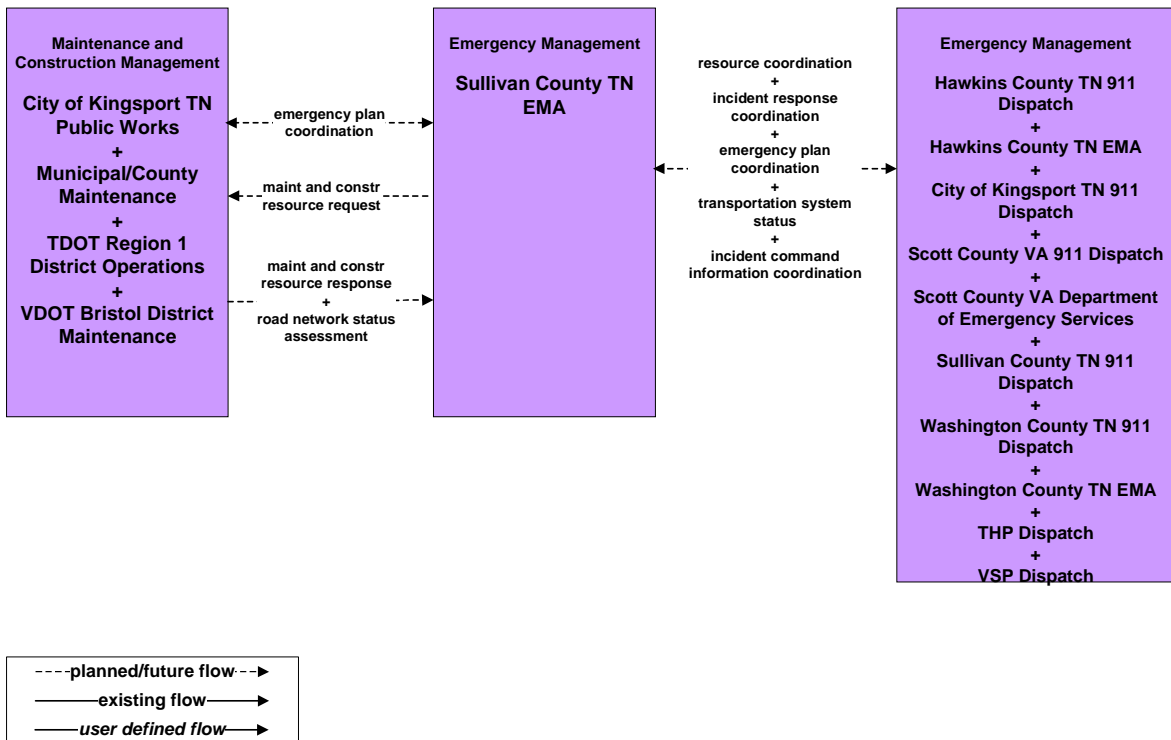


Note:
Connection between TEMA and local EMAs is existing using TEMA's Web EOC

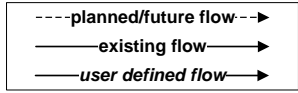
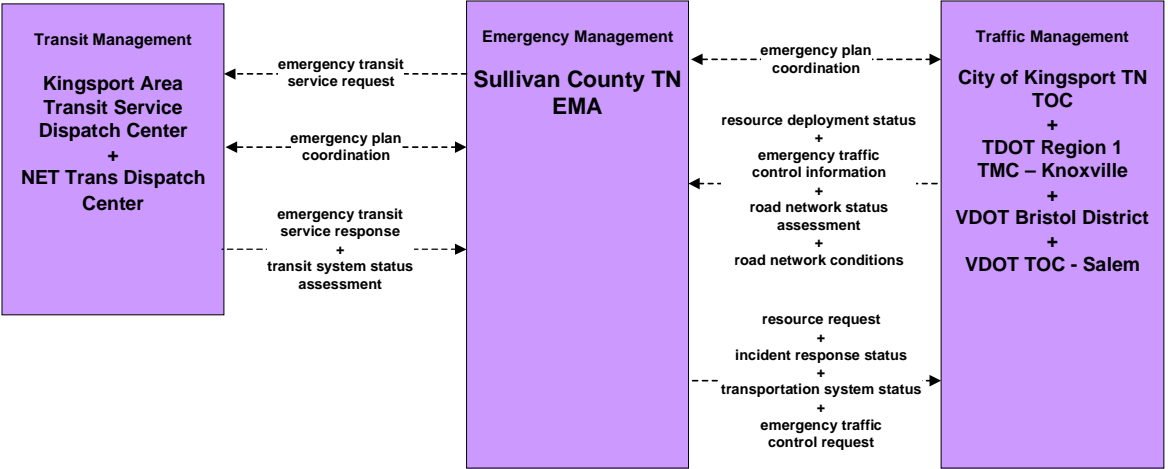
**EM08 - Disaster Response and Recovery
Virginia Statewide Emergency Operations**



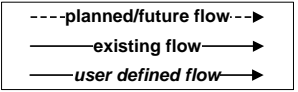
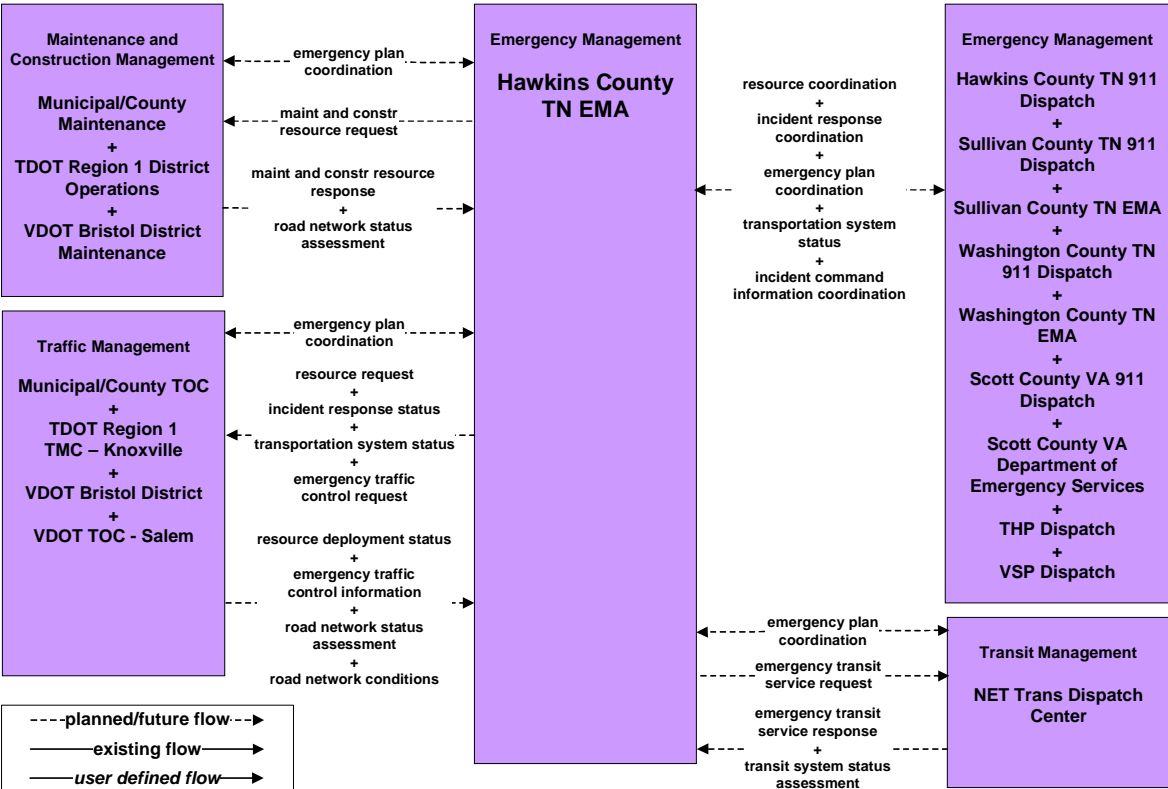
**EM08 - Disaster Response and Recovery
Sullivan County TN EMA (1 of 2)**



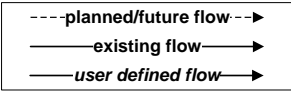
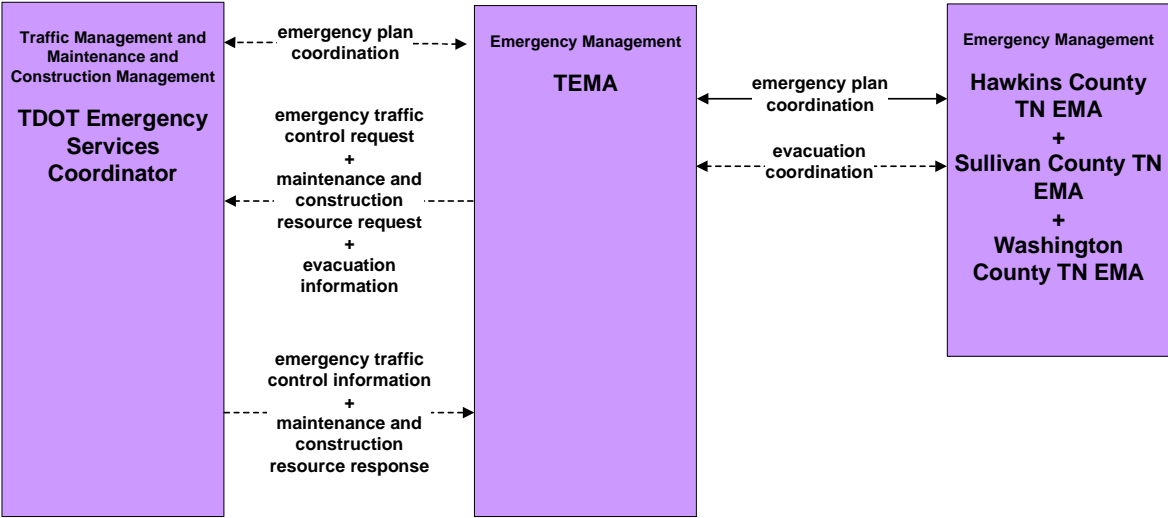
**EM08 - Disaster Response and Recovery
Sullivan County TN EMA (2 of 2)**



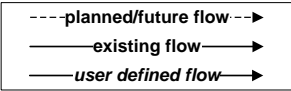
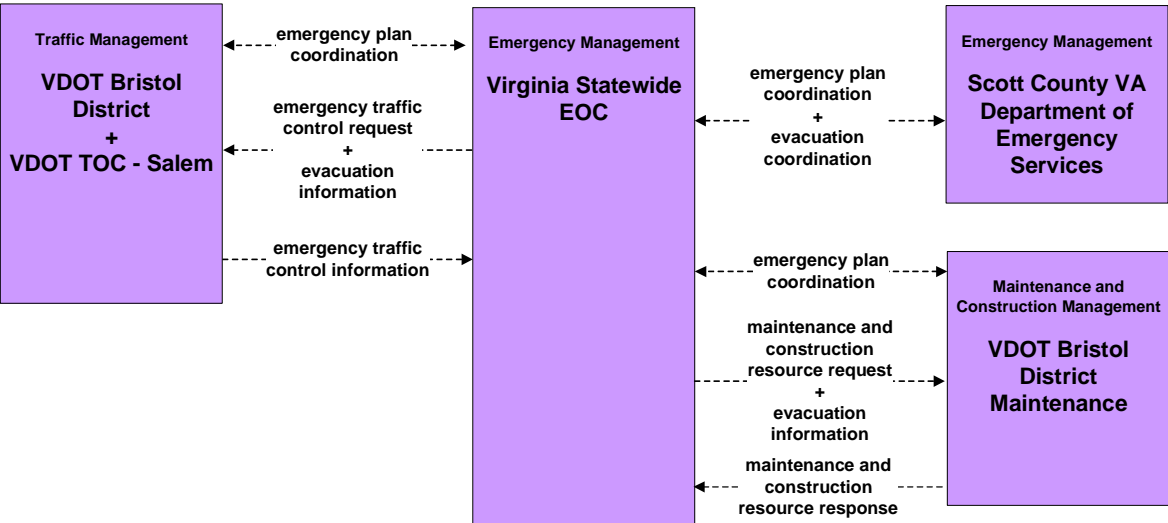
**EM08 - Disaster Response and Recovery
Hawkins County TN EMA**



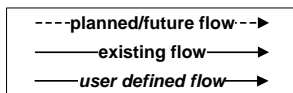
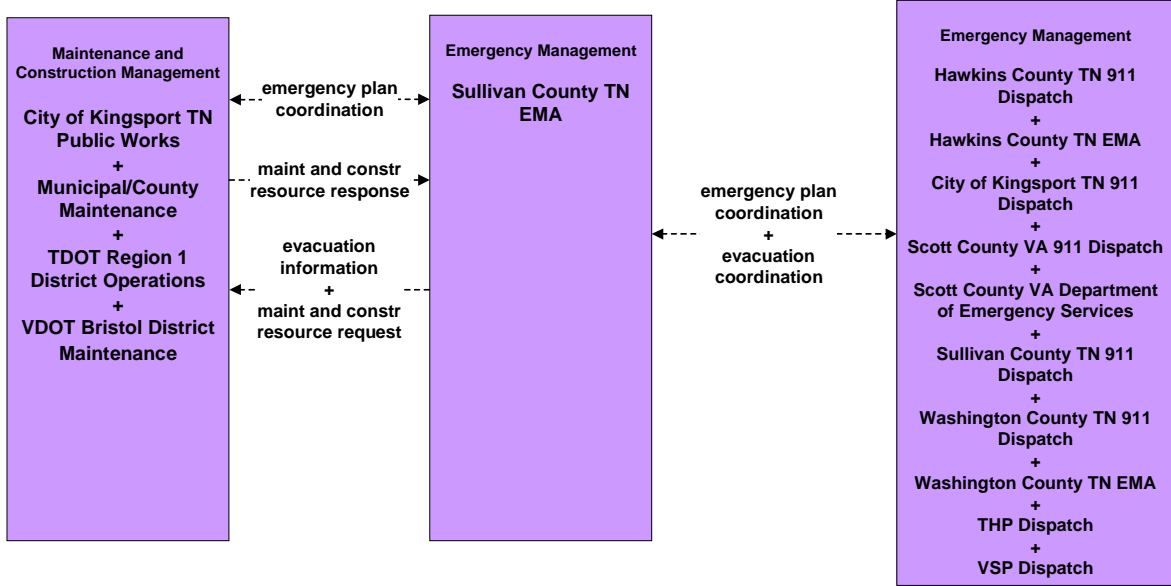
**EM09 - Evacuation and Reentry Management
TEMA**



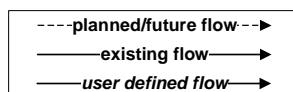
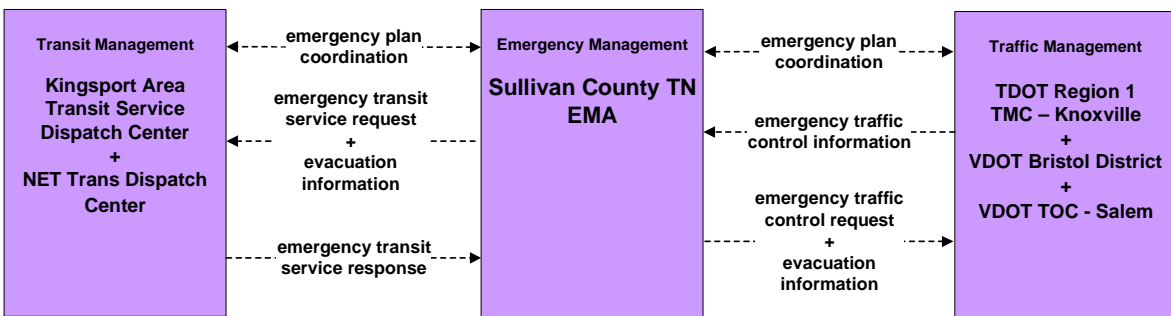
**EM09 - Evacuation and Reentry Management
Virginia Statewide EOC**



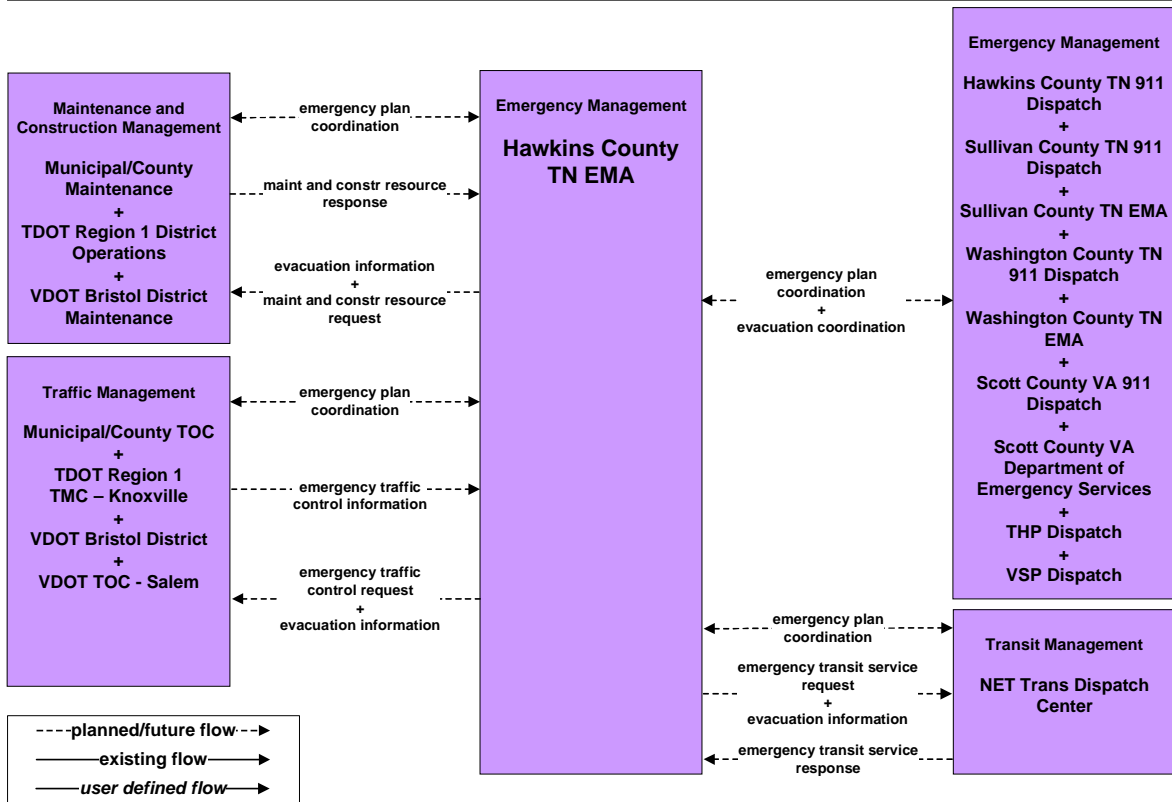
**EM09 - Evacuation and Reentry Management
Sullivan County TN EMA (1 of 2)**



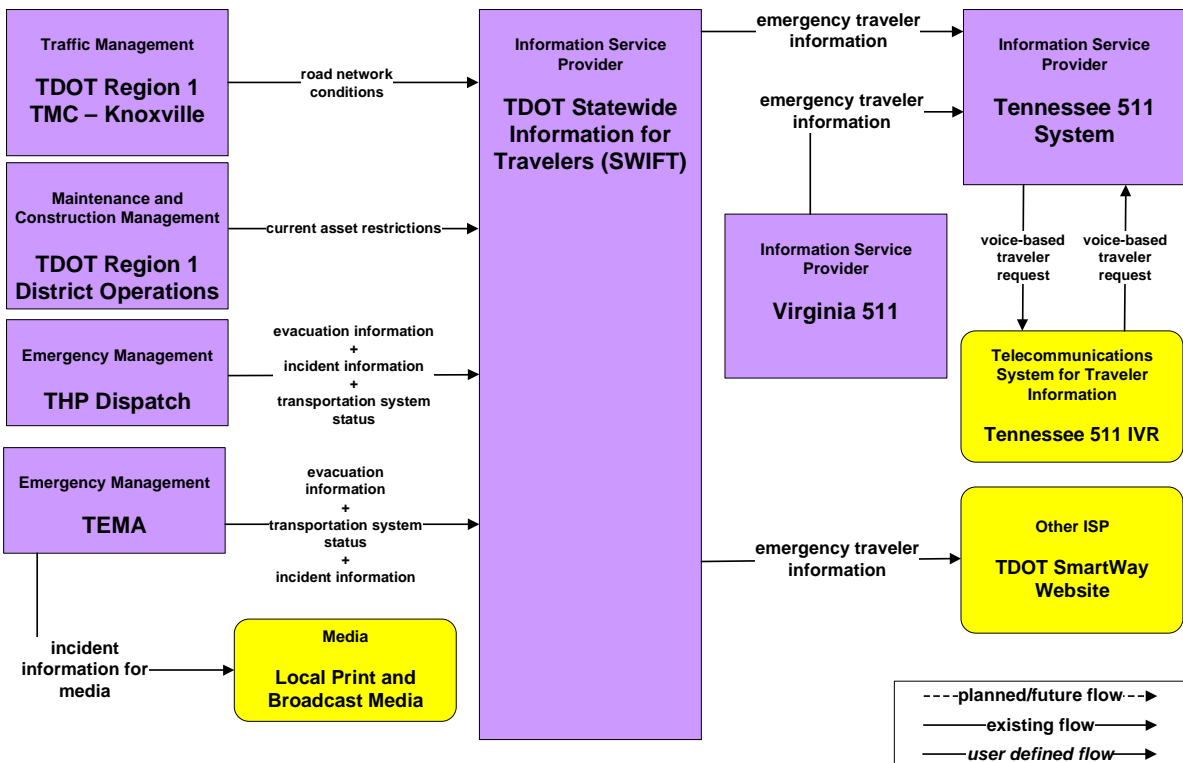
**EM09 - Evacuation and Reentry Management
Sullivan County TN EMA (2 of 2)**



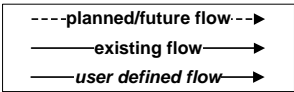
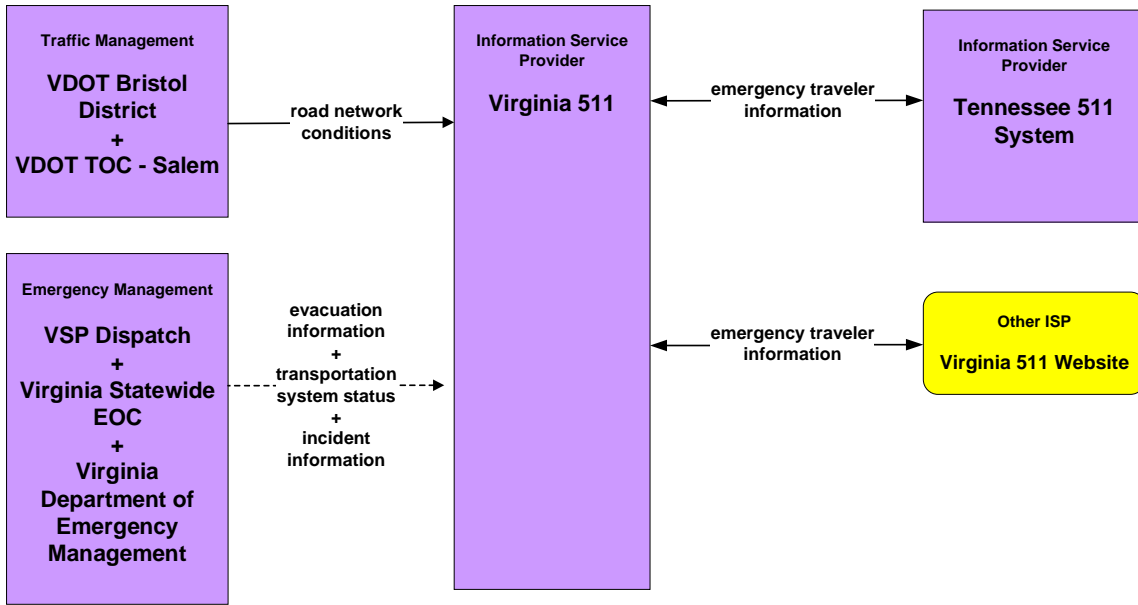
**EM09 - Evacuation and Reentry Management
Hawkins County TN EMA**



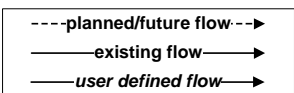
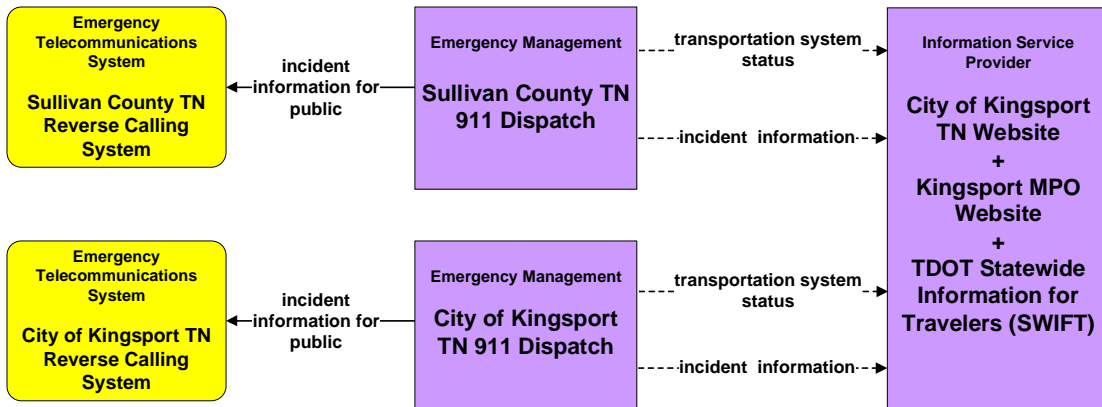
**EM10 - Disaster Traveler Information
Tennessee 511 and SWIFT**



**EM10 – Disaster Traveler Information
Virginia 511 Website**

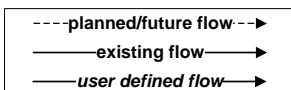


**EM10 – Disaster Traveler Information
City of Kingsport/Sullivan County Reverse 911**

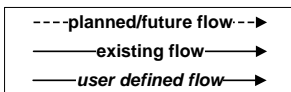
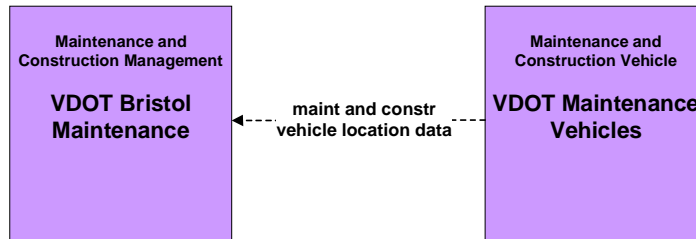


Maintenance and Construction Management

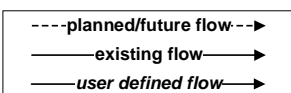
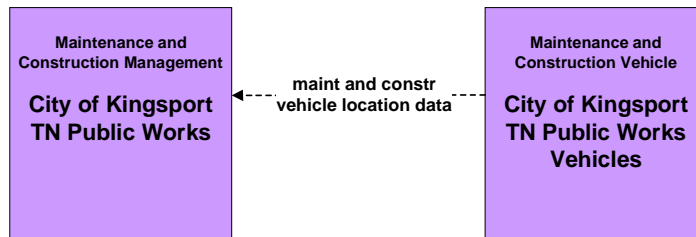
MC01 – Maintenance and Construction Vehicle and Equipment Tracking
TDOT District Maintenance



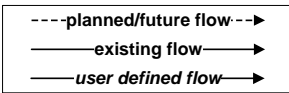
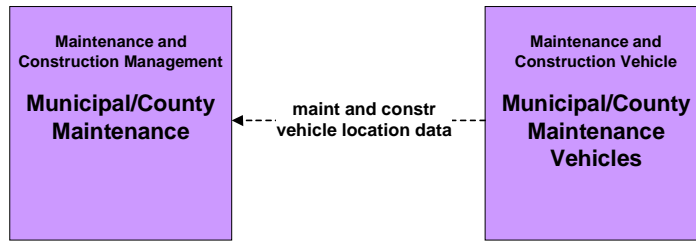
**MC01 – Maintenance and Construction Vehicle and Equipment Tracking
VDOT Bristol District Maintenance**



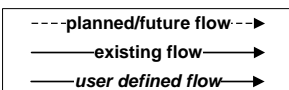
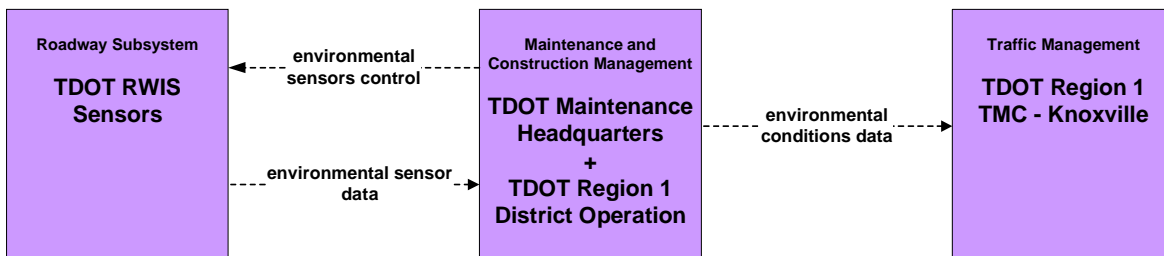
**MC01 – Maintenance and Construction Vehicle and Equipment Tracking
City of Kingsport TN**



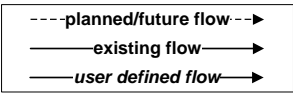
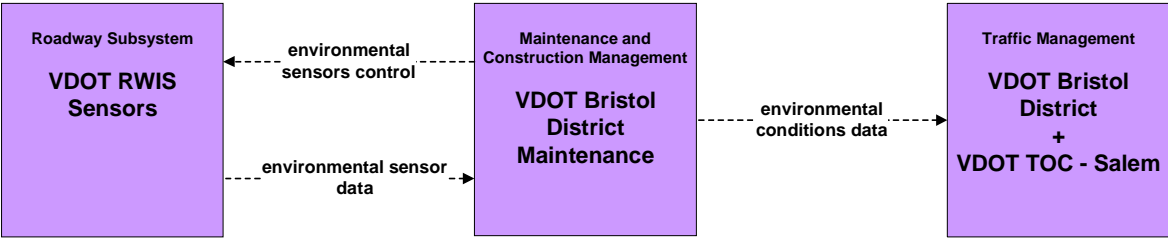
**MC01 – Maintenance and Construction Vehicle and Equipment Tracking
Municipal/County Maintenance**



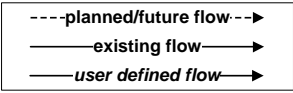
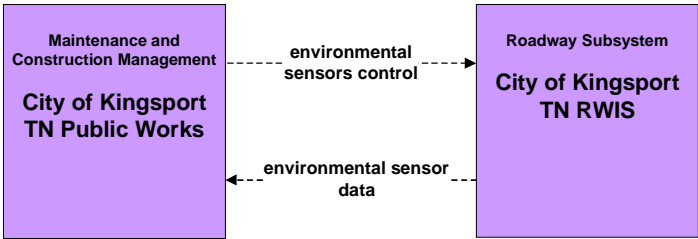
**MC03 – Road Weather Data Collection
TDOT RWIS**

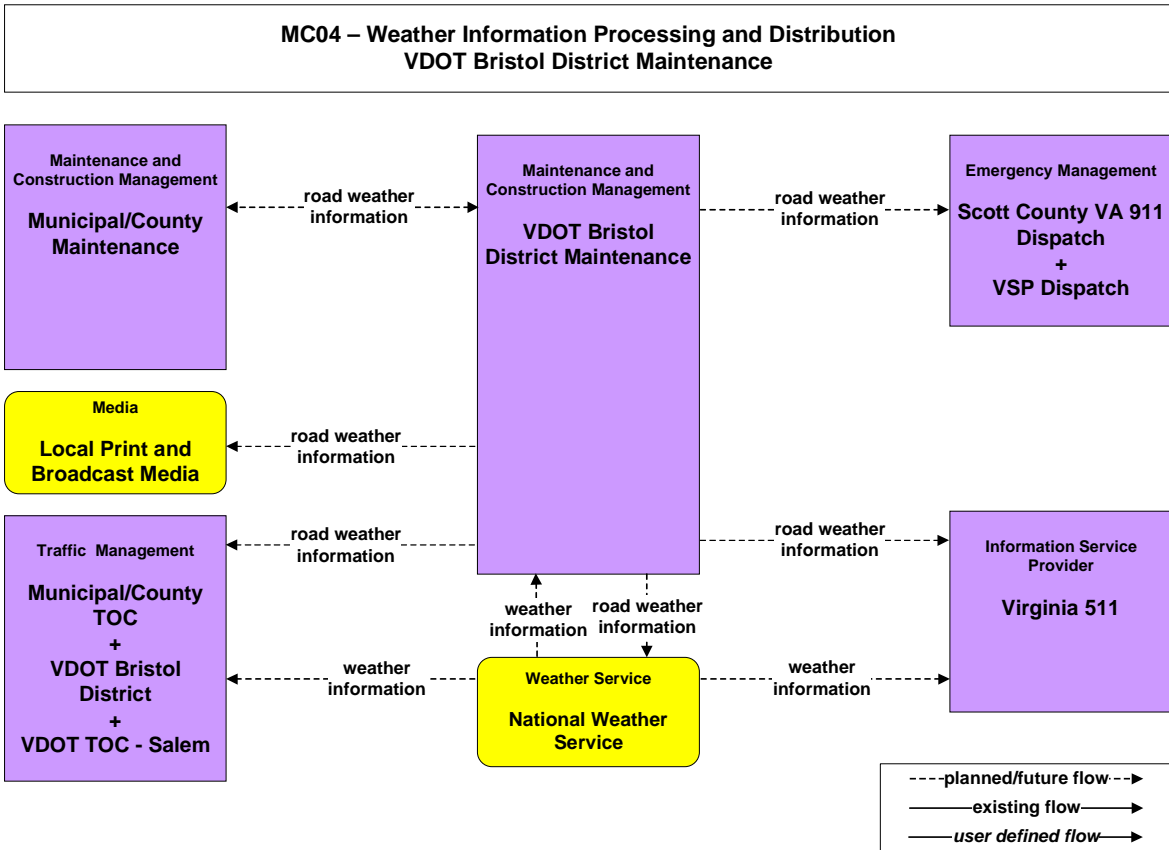
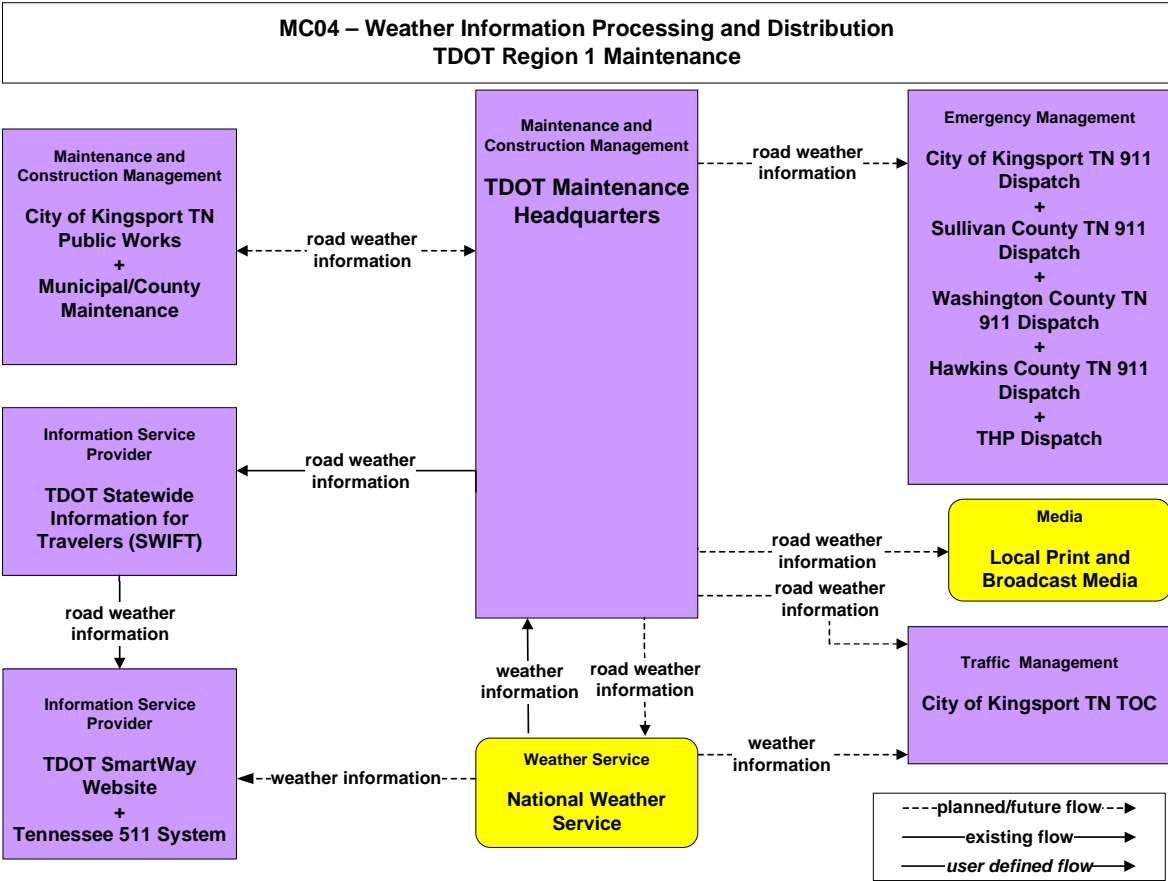


**MC03 – Road Weather Data Collection
VDOT RWIS**

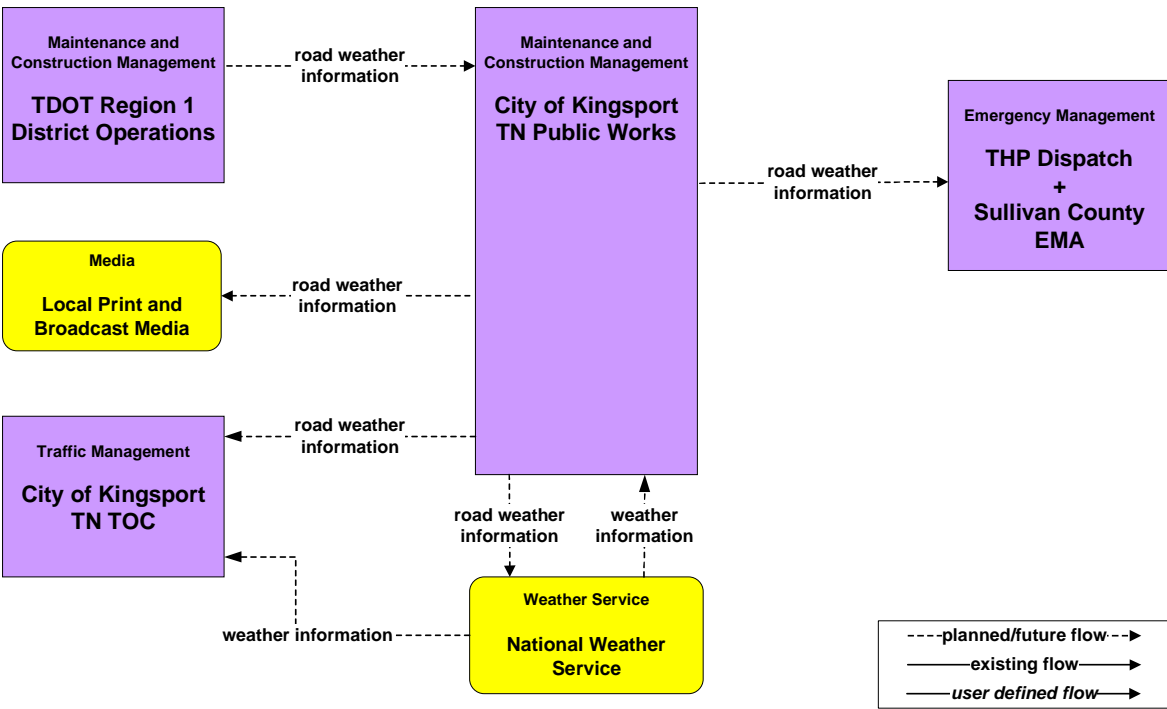


**MC03 – Road Weather Data Collection
City of Kingsport TN – Flood Sensor**

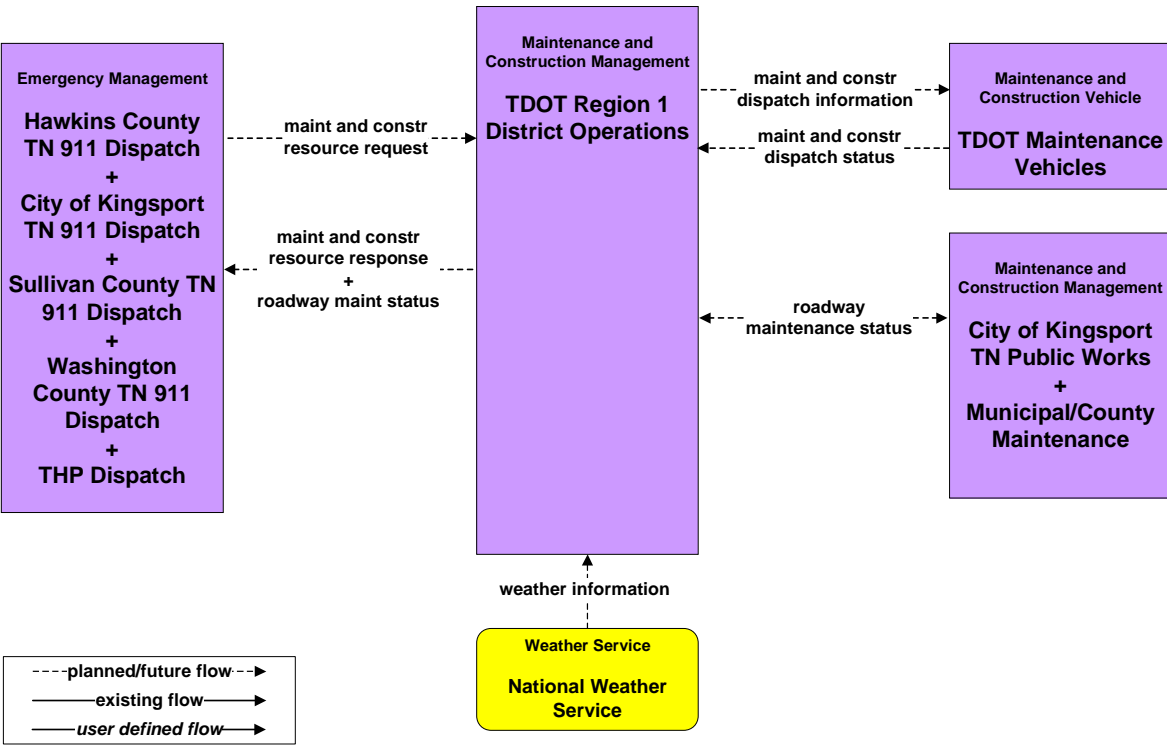




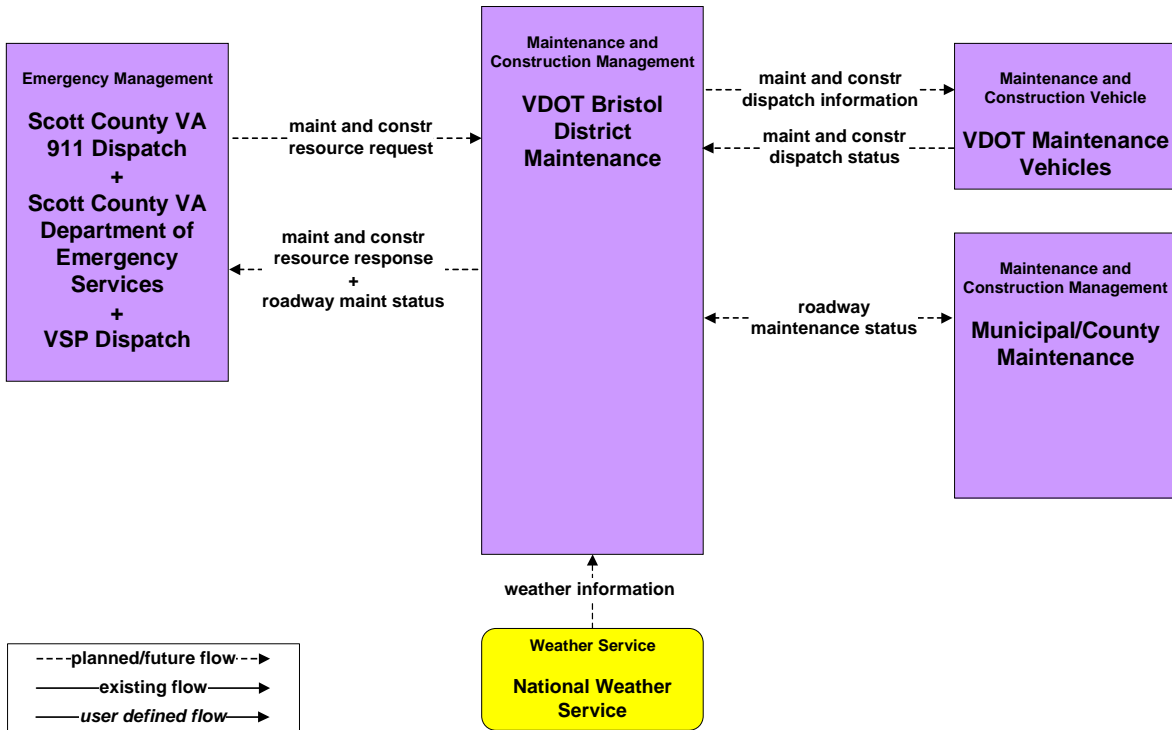
**MC04 – Weather Information Processing and Distribution
City of Kingsport TN**



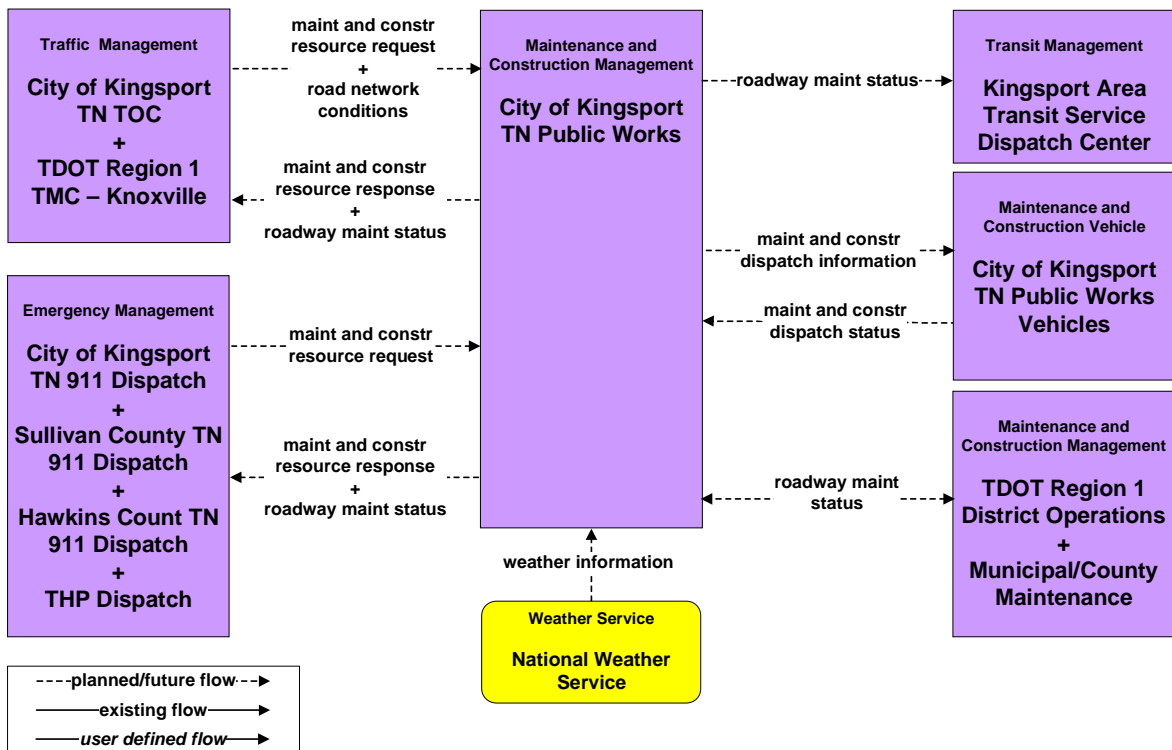
**MC06 – Winter Maintenance
TDOT**

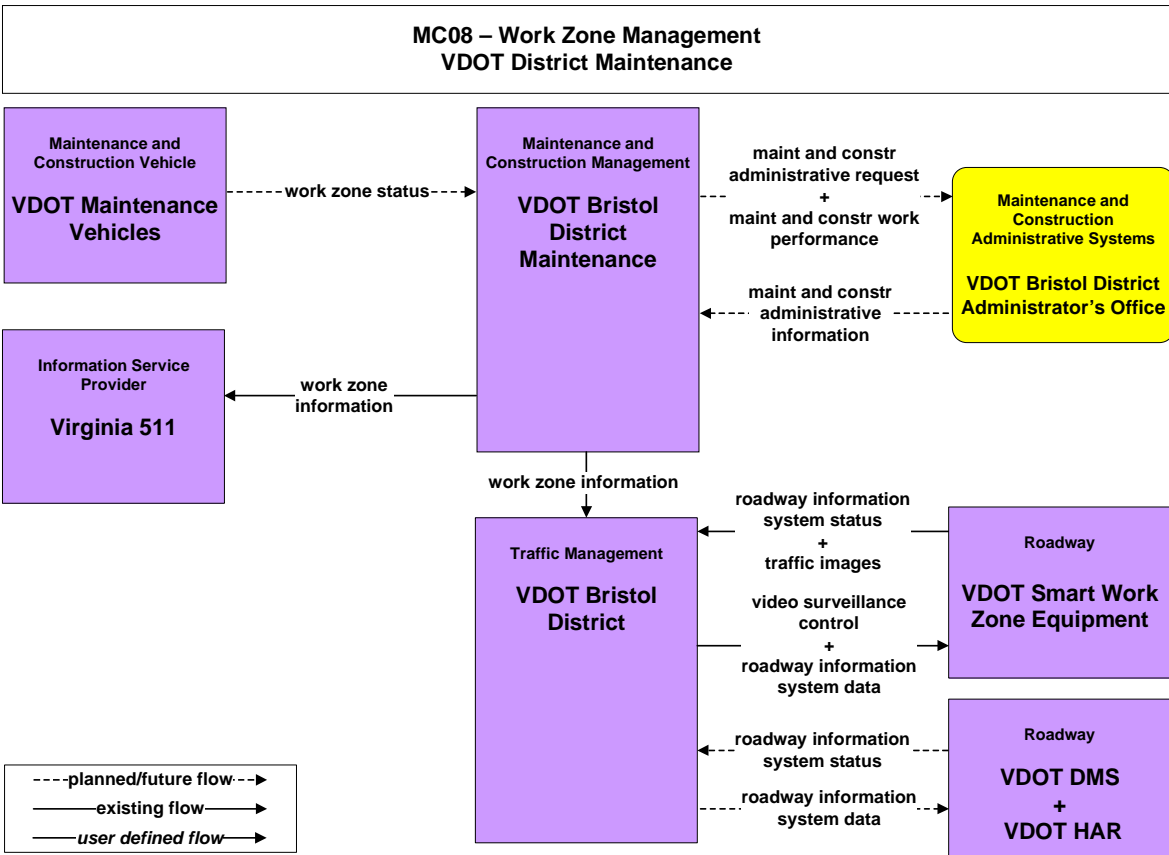
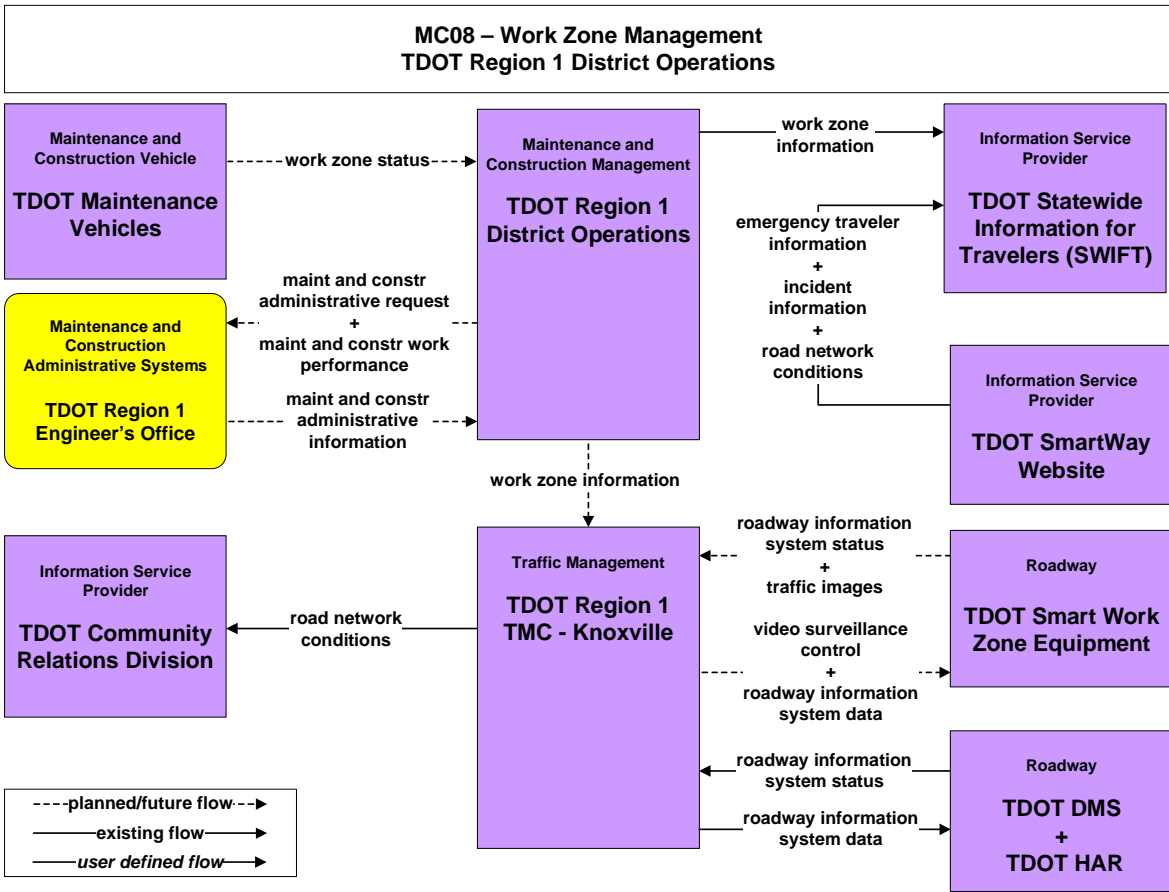


**MC06 – Winter Maintenance
VDOT**

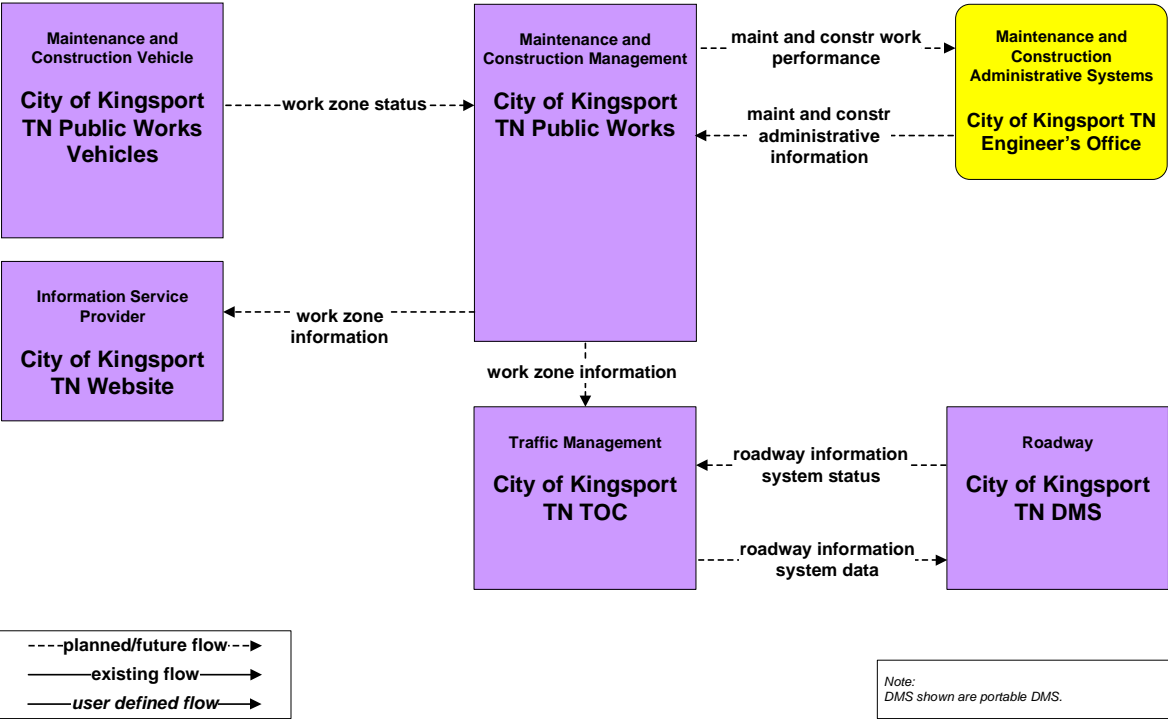


**MC06 – Winter Maintenance
City of Kingsport TN**

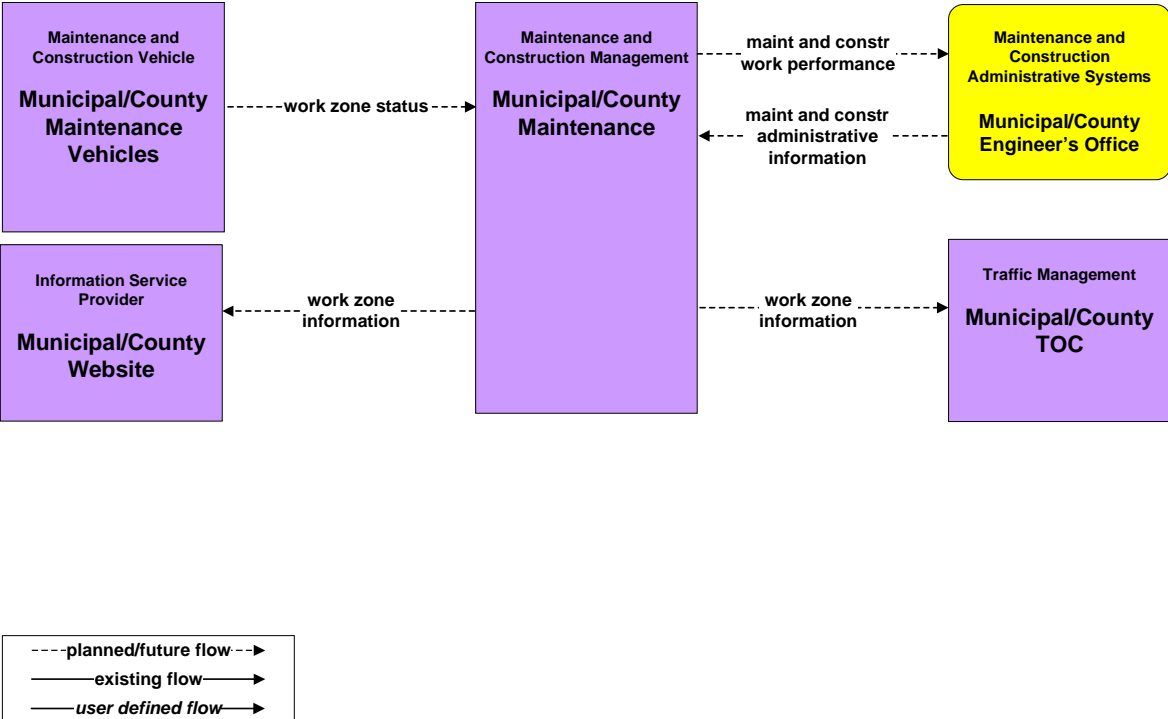




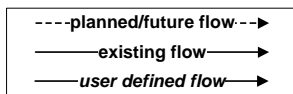
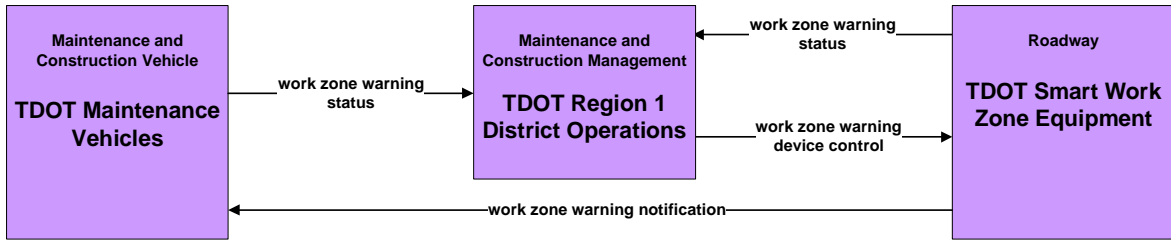
**MC08 – Work Zone Management
City of Kingsport TN**



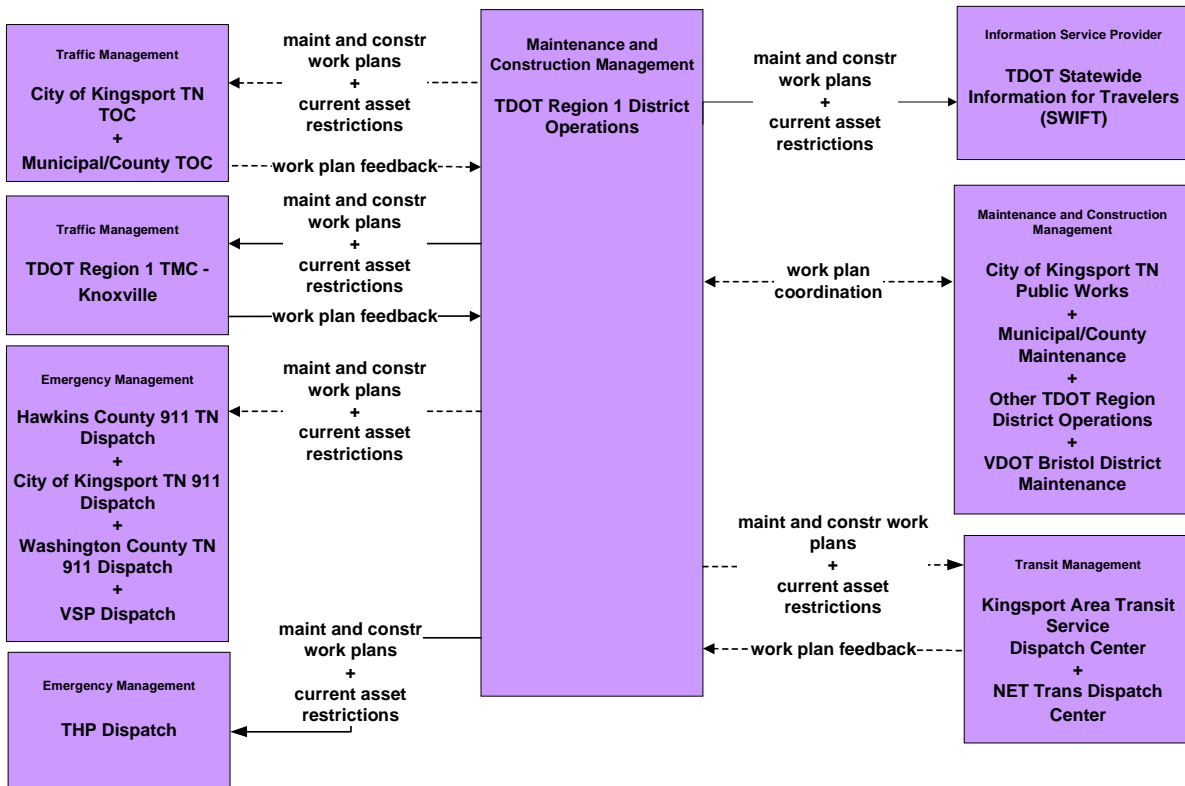
**MC08 – Work Zone Management
Municipal/County**

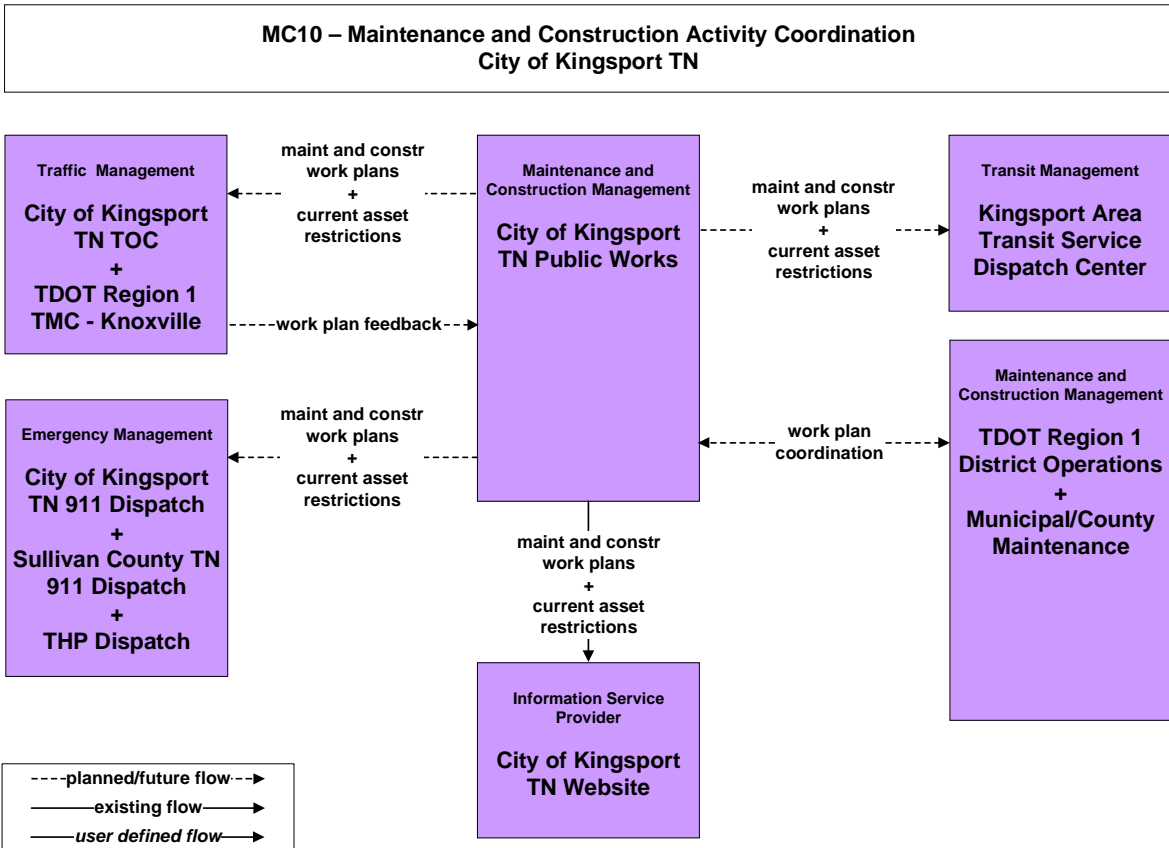
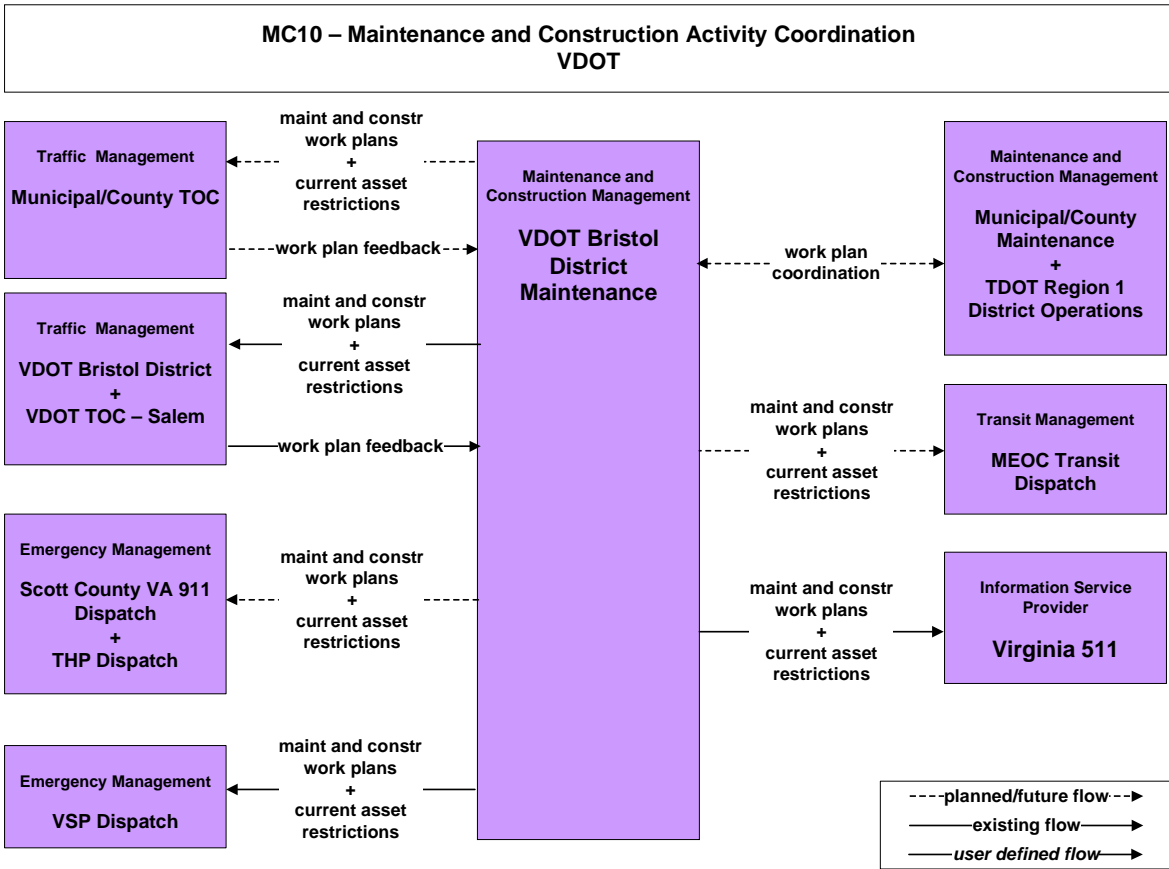


**MC09 – Work Zone Safety Monitoring
TDOT Region 1 District Operations**

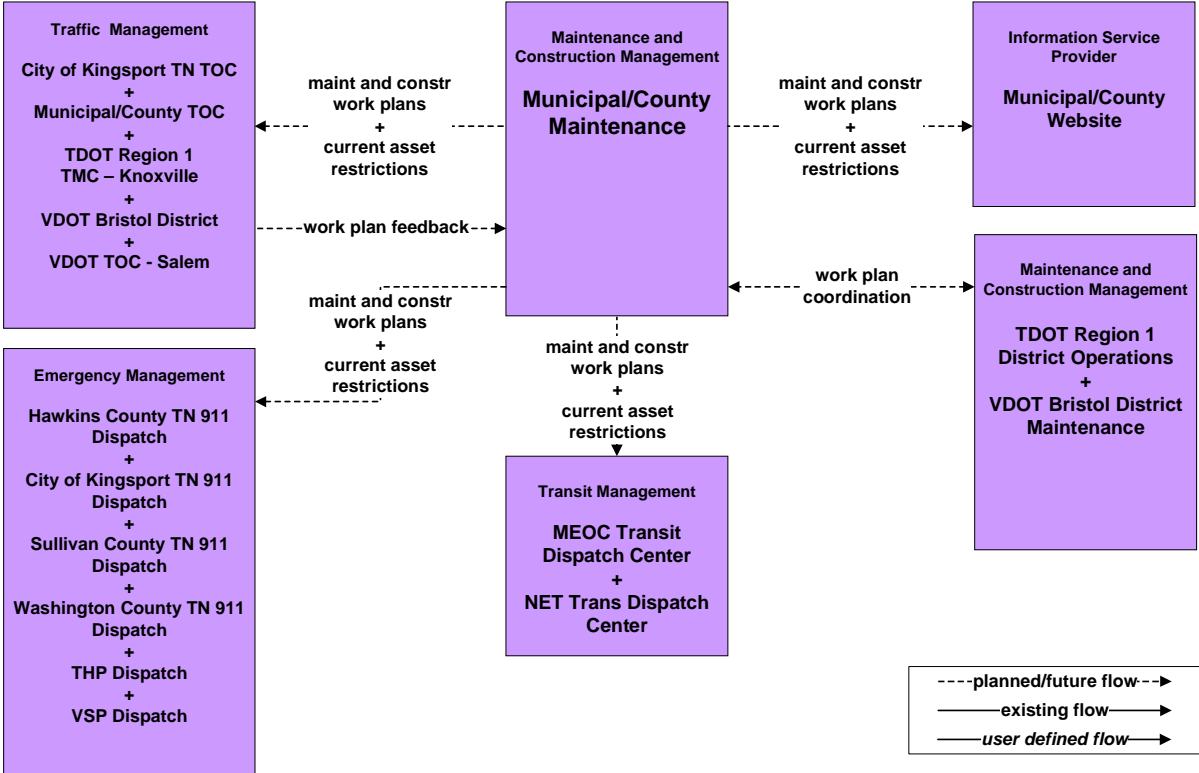


**MC10 – Maintenance and Construction Activity Coordination
TDOT**



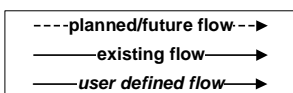
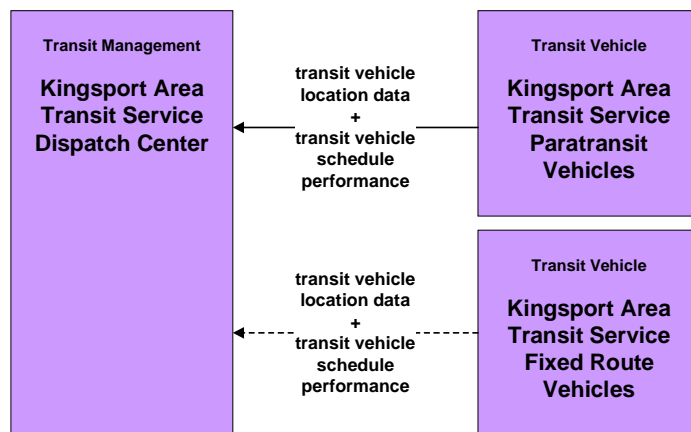


**MC10 – Maintenance and Construction Activity Coordination
Municipal/County**

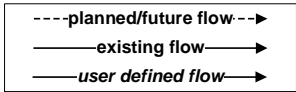
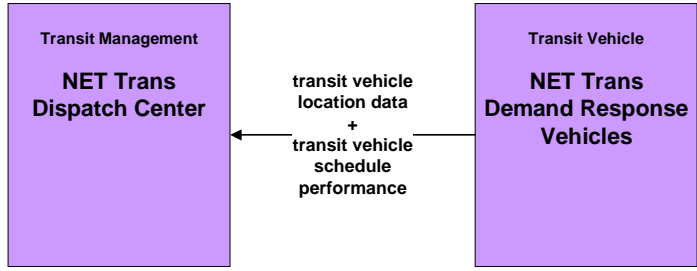


Advanced Public Transportation Systems

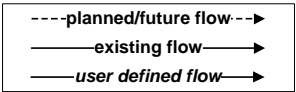
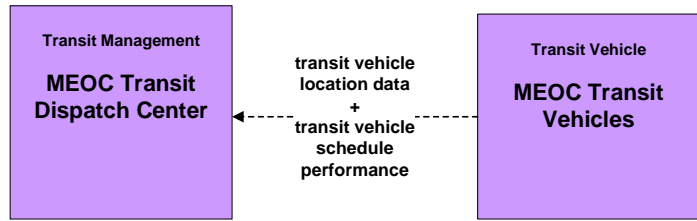
APTS01 – Transit Vehicle Tracking Kingsport Area Transit Service



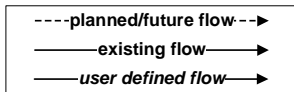
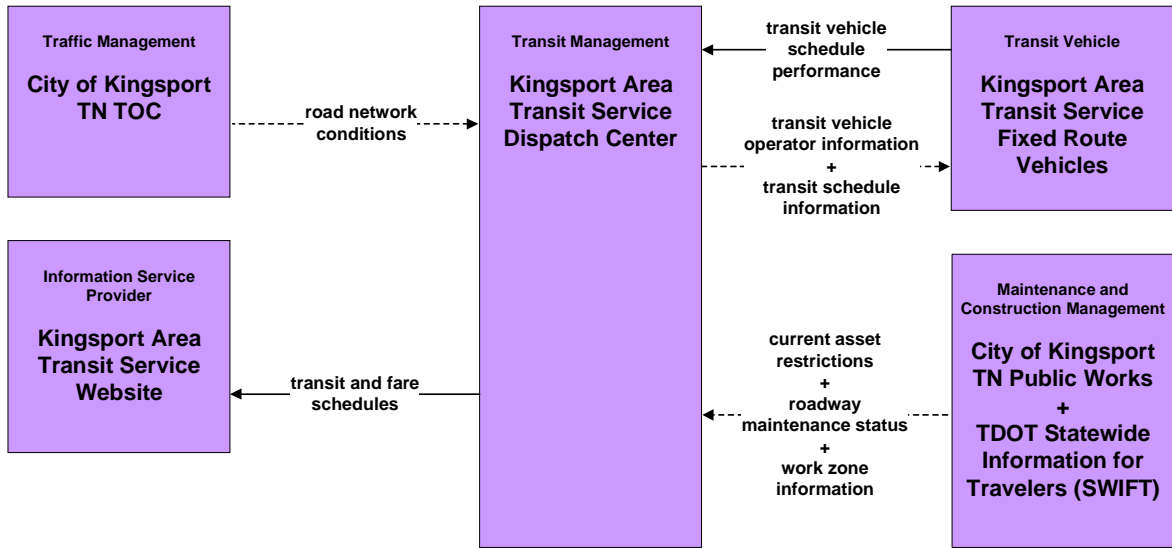
**APTS01 – Transit Vehicle Tracking
NET Trans**



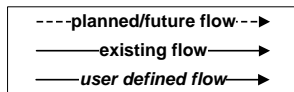
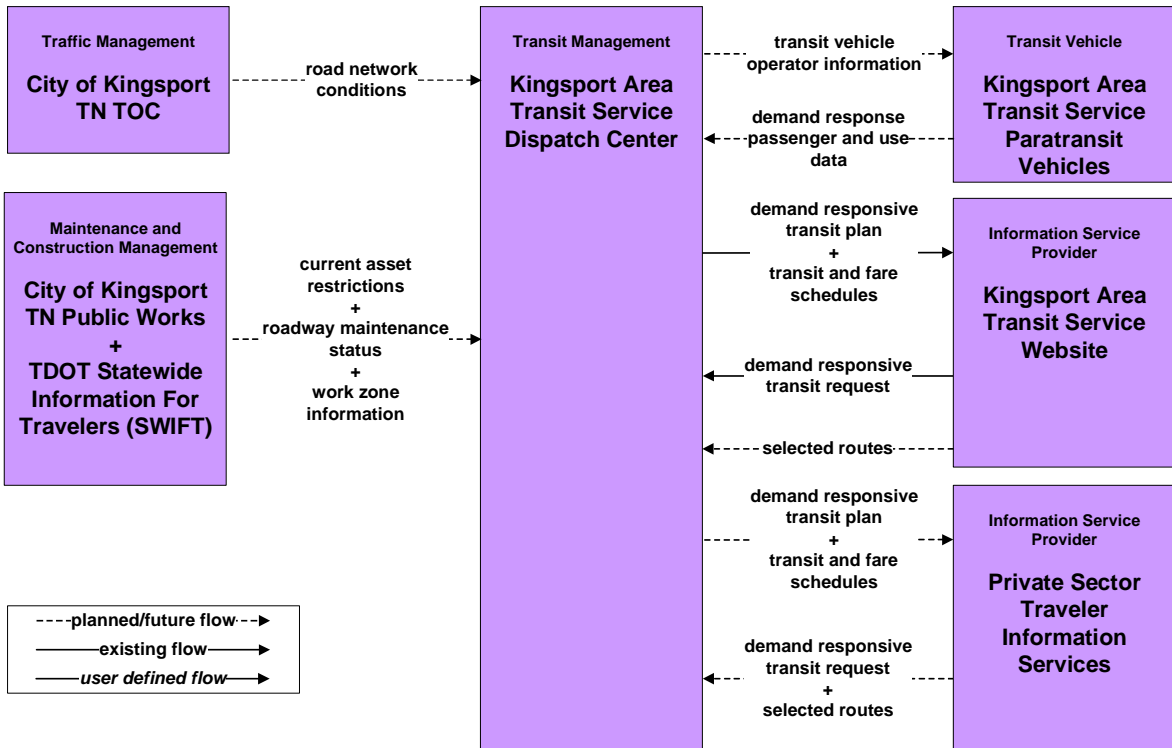
**APTS01 – Transit Vehicle Tracking
MEOC Transit**



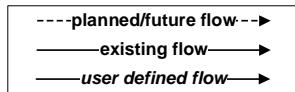
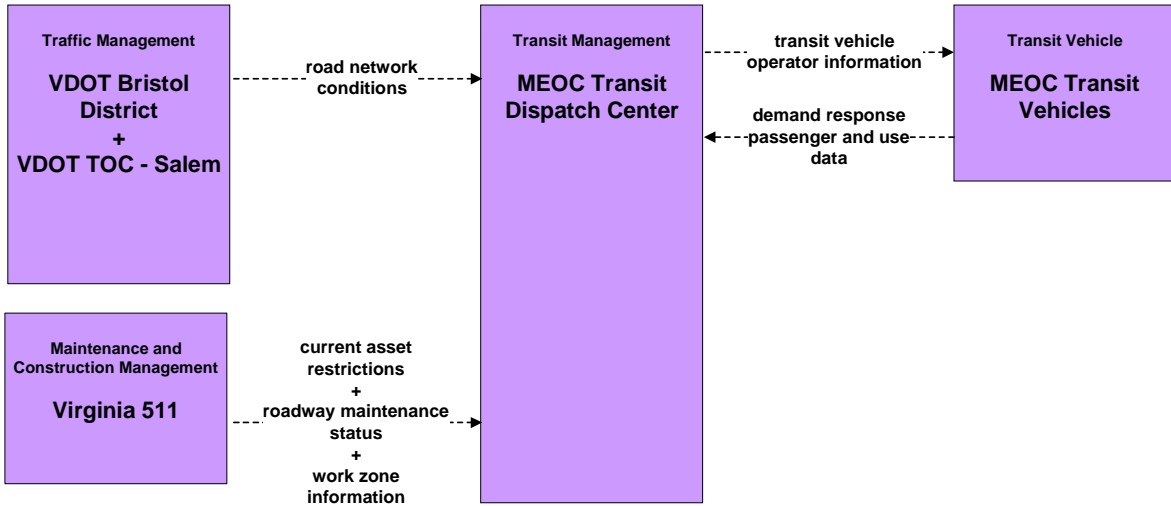
**APTS02 – Transit Fixed-Route Operations
Kingsport Area Transit Service**



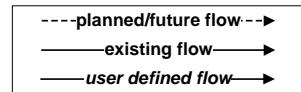
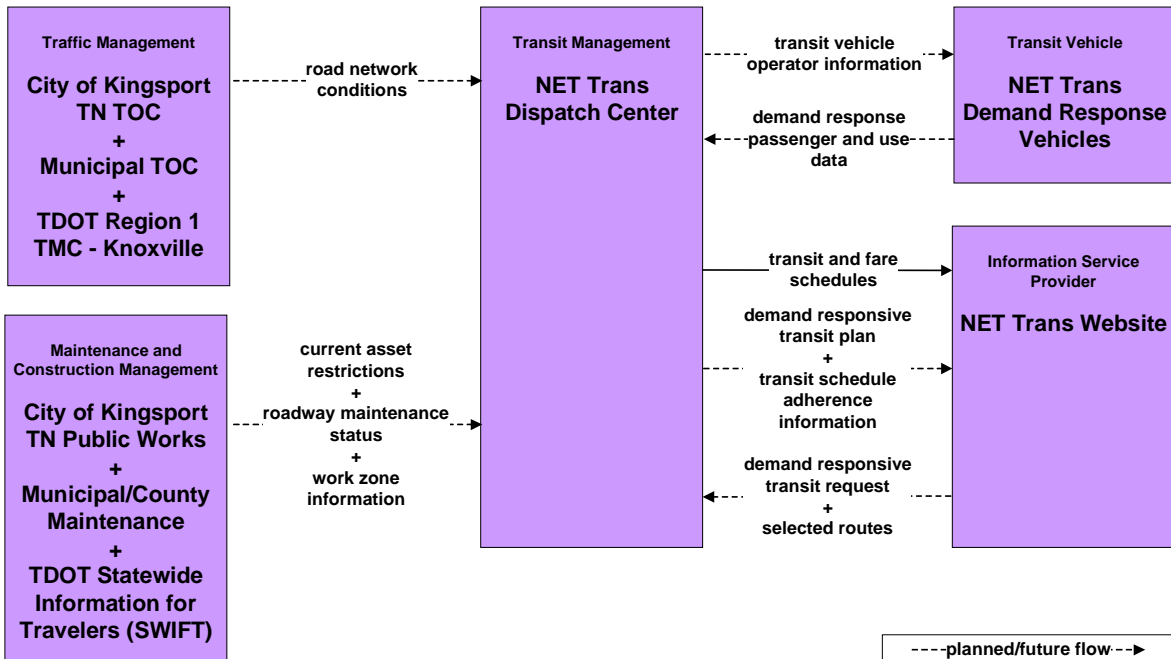
**APTS03 – Demand Response Transit Operations
Kingsport Area Transit Service**



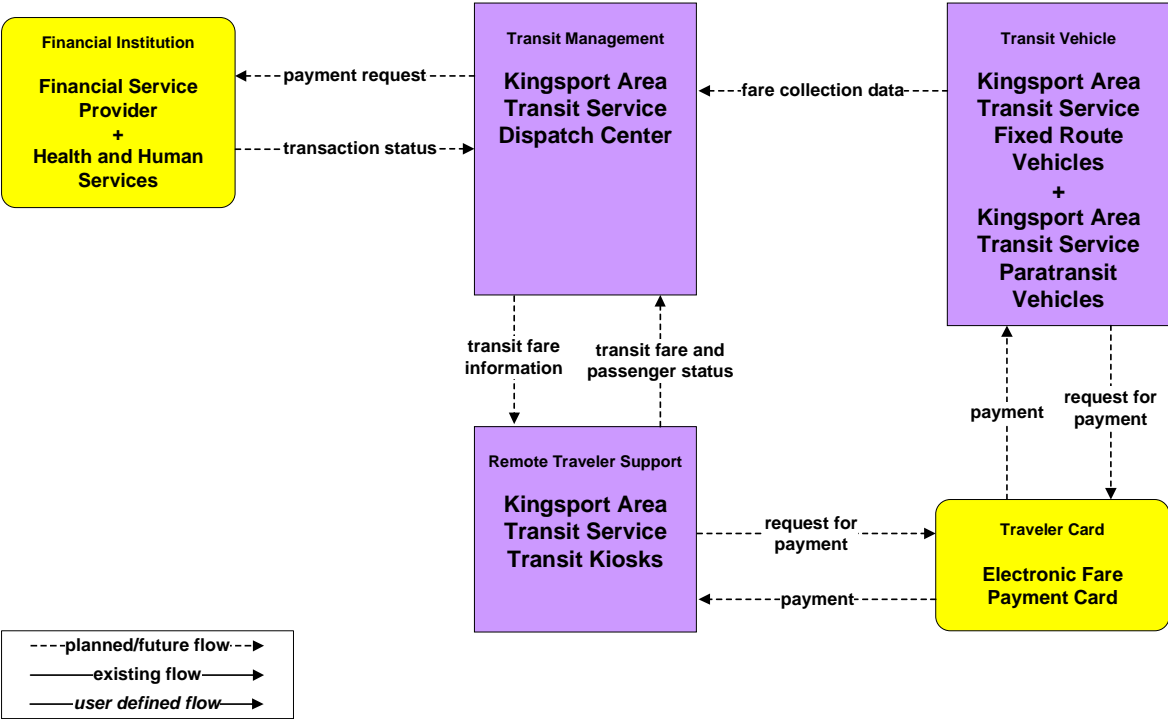
**APTS03 – Demand Response Transit Operations
MEOC Transit**



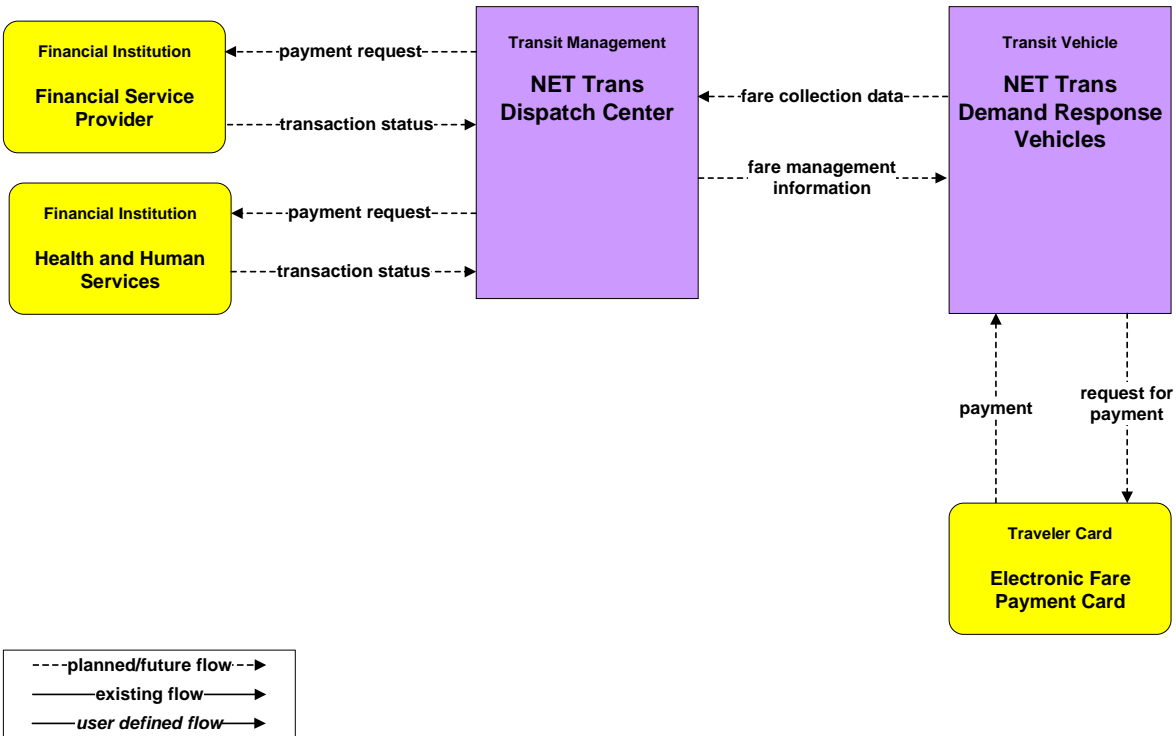
**APTS03 – Demand Response Transit Operations
NET Trans**



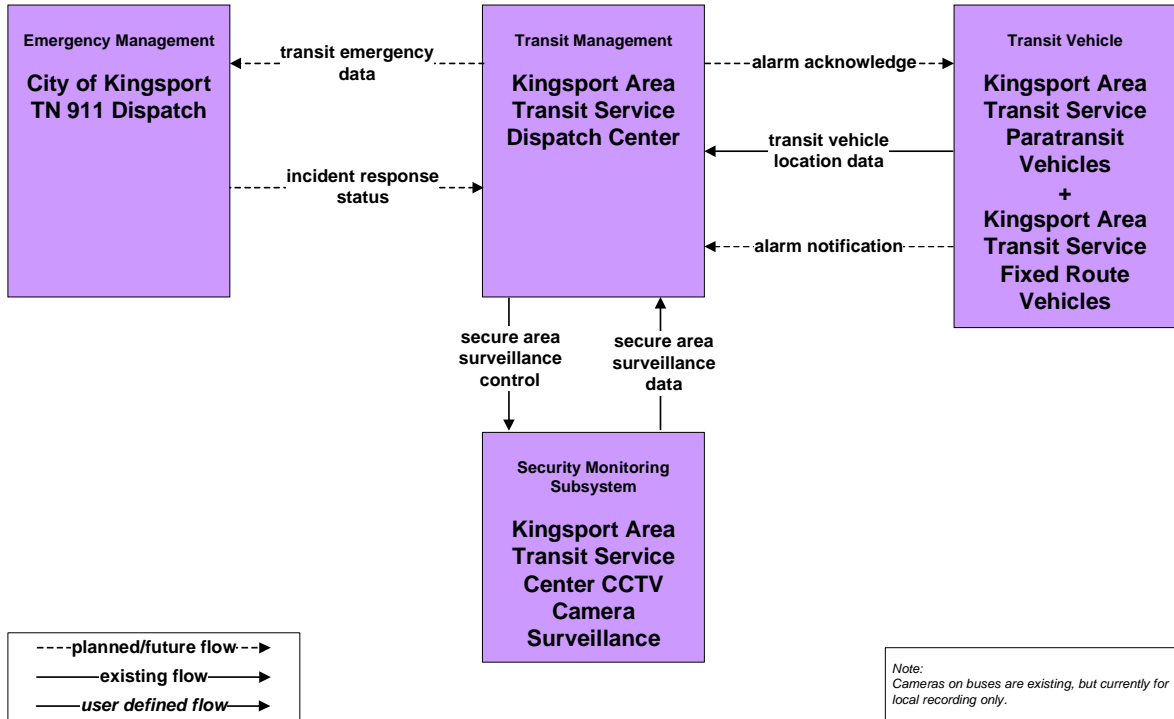
**APTS04 – Transit Fare Collection Management
Kingsport Area Transit Service**



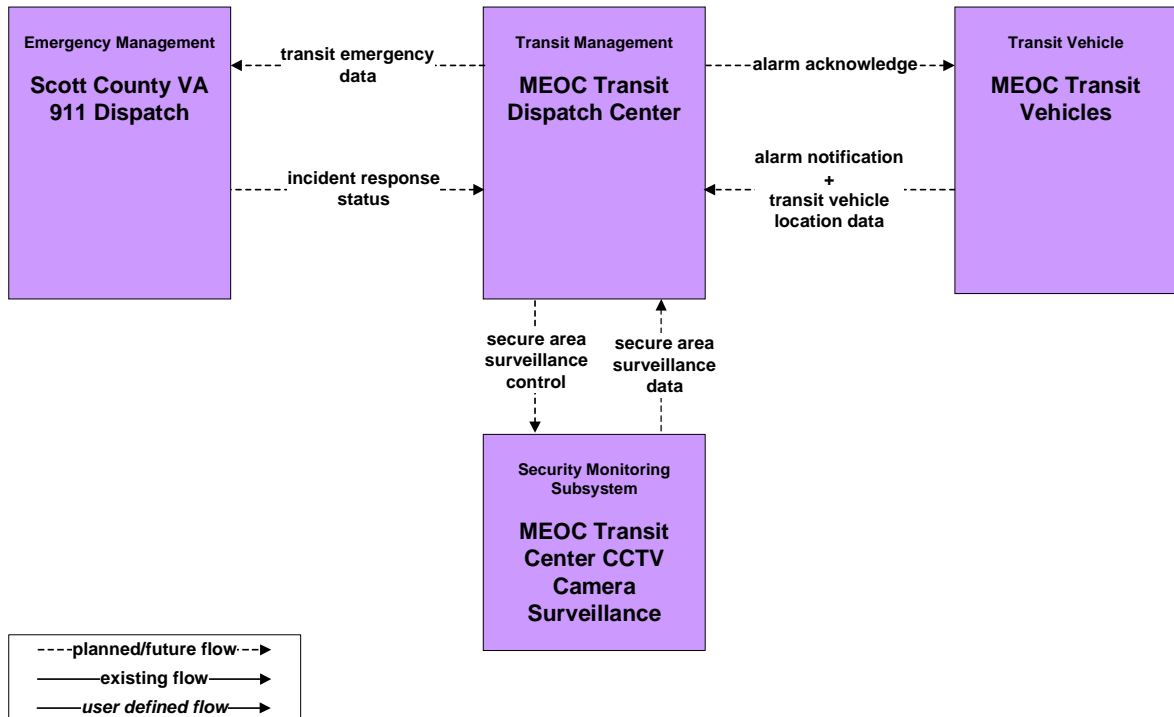
**APTS04 – Transit Fare Collection Management
NET Trans**



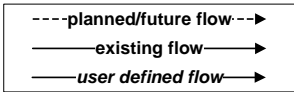
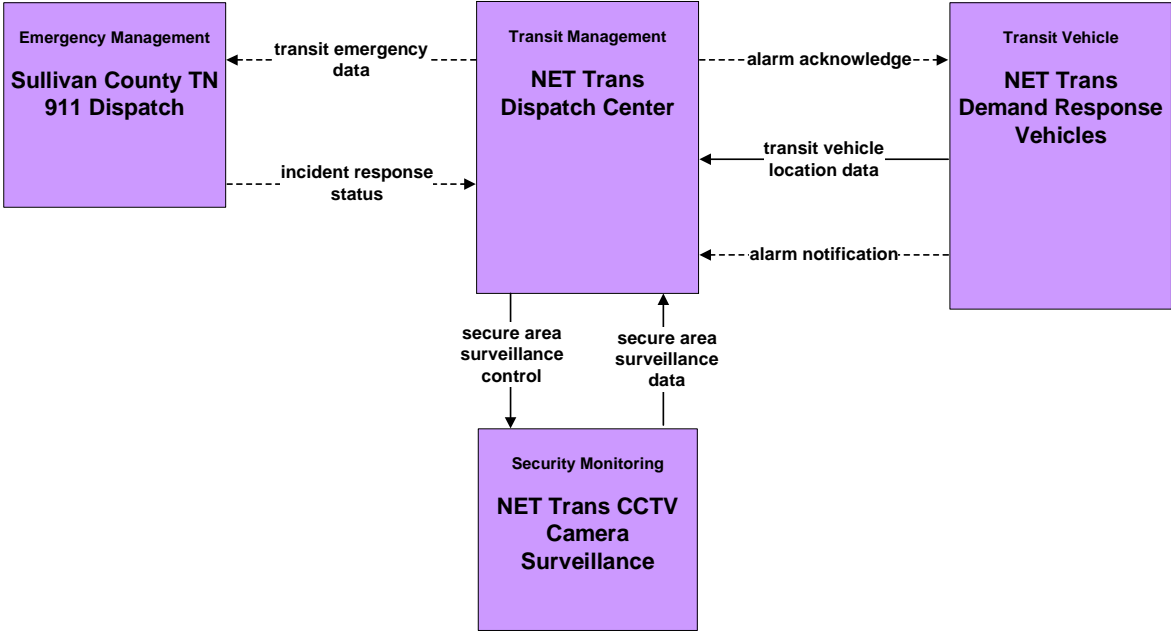
**APTS05 – Transit Security
Kingsport Area Transit Service Dispatch**



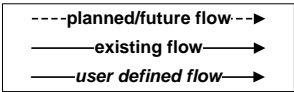
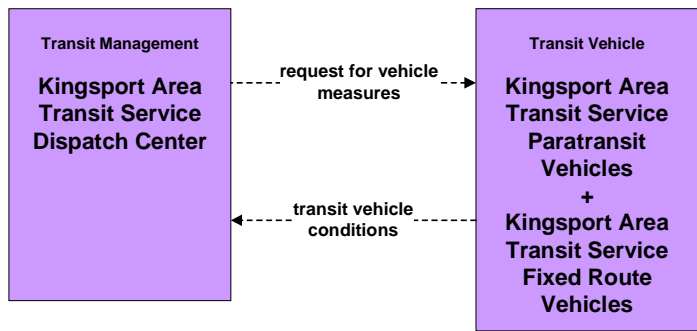
**APTS05 – Transit Security
MEOC Transit**



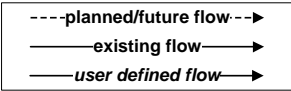
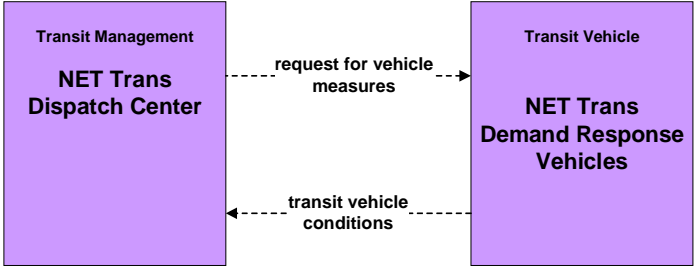
**APTS05 – Transit Security
NET Trans**



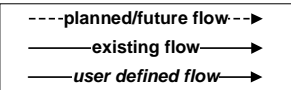
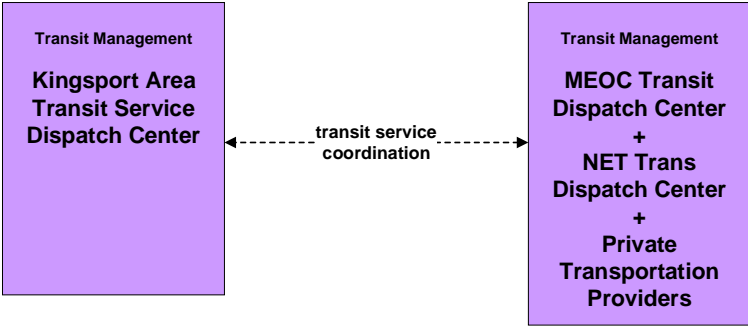
**APTS06 – Transit Fleet Maintenance
Kingsport Area Transit Service**



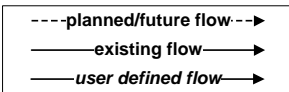
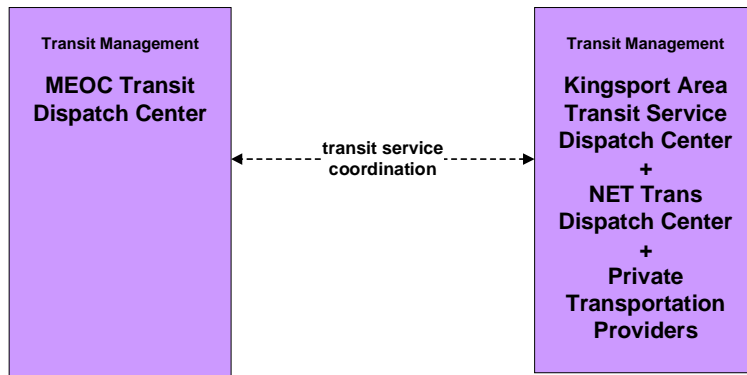
**APTS06 – Transit Fleet Maintenance
NET Trans**



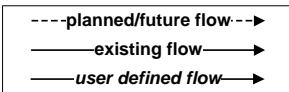
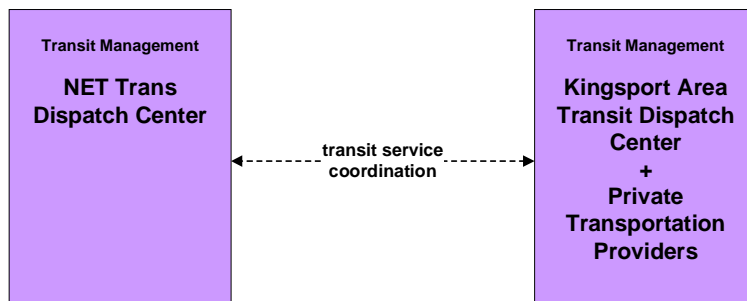
**APTS07 – Multi-modal Coordination
Kingsport Area Transit Service**



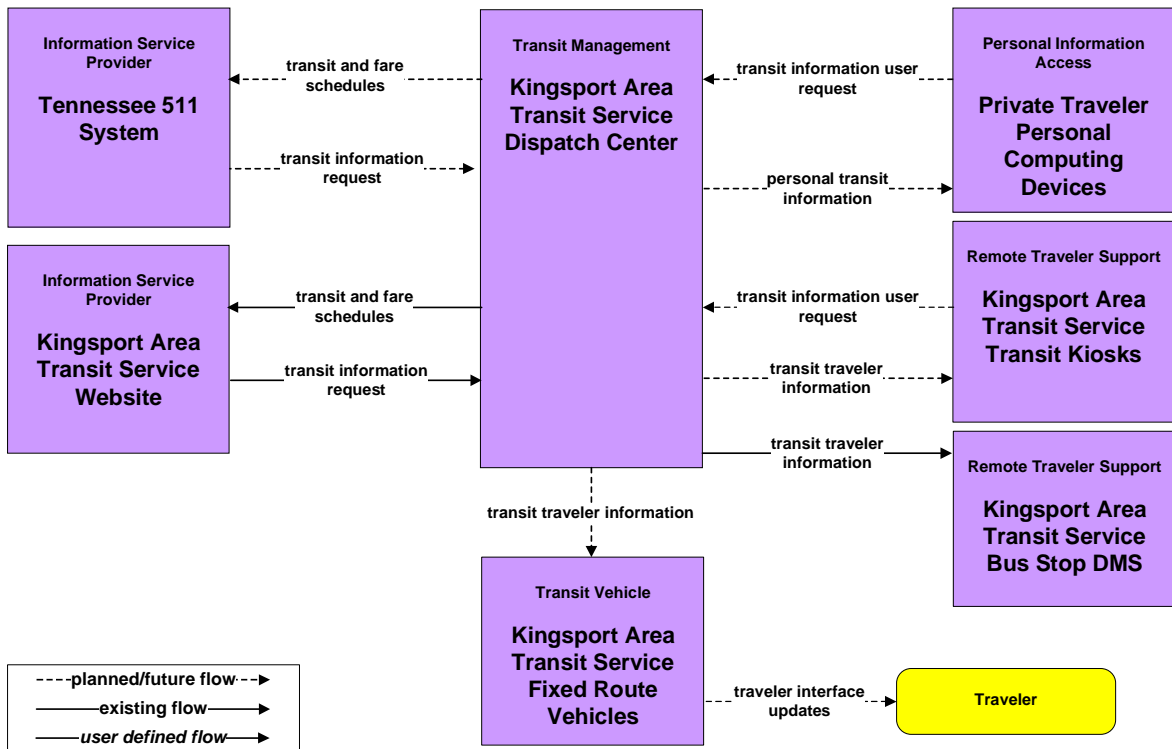
APTS07 – Multi-modal Coordination
MEOC Transit



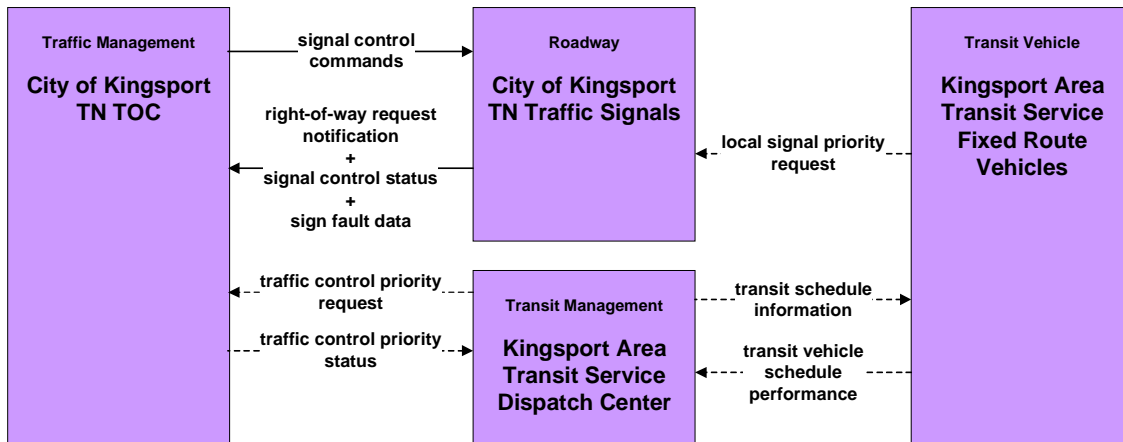
APTS07 – Multi-modal Coordination
NET Trans



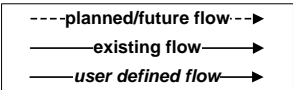
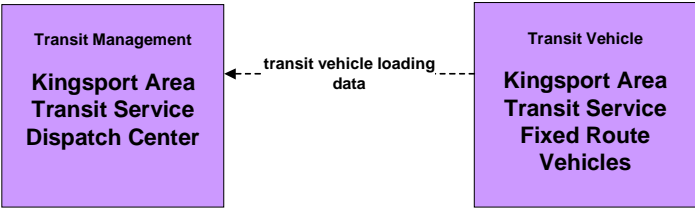
**APTS08 – Transit Traveler Information
Kingsport Area Transit Service**



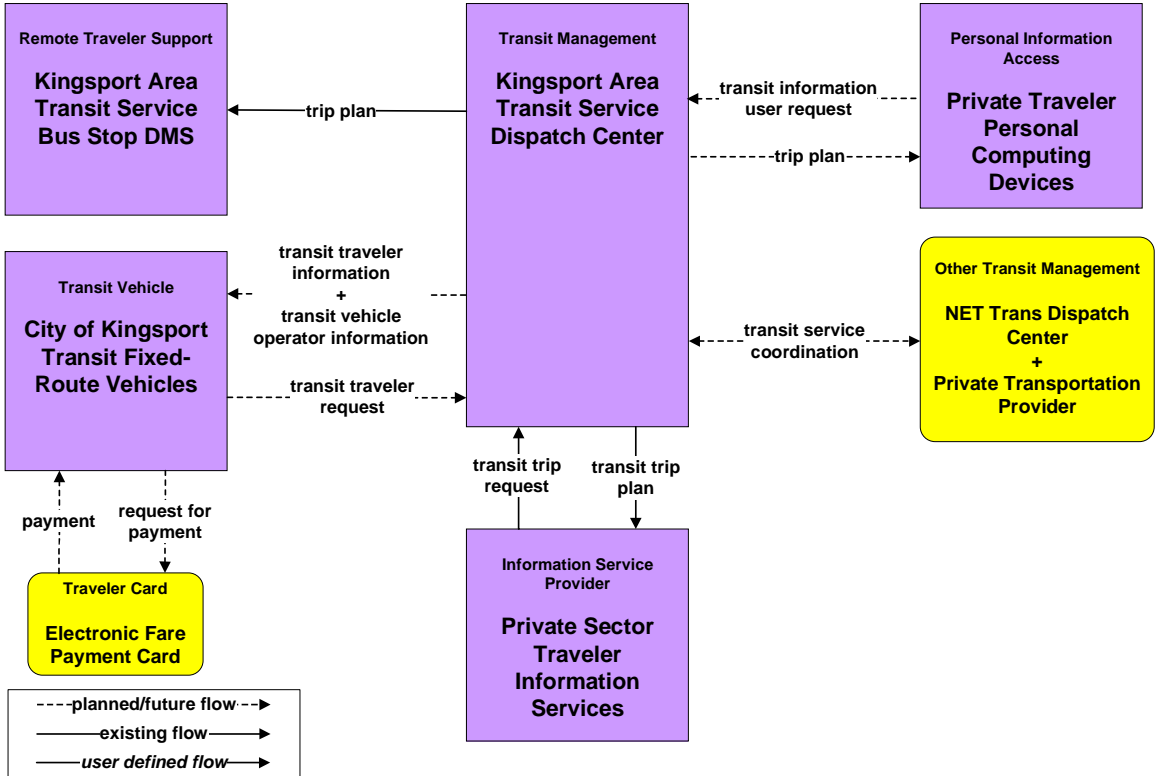
**APTS09 – Transit Signal Priority
Kingsport Area Transit Service**



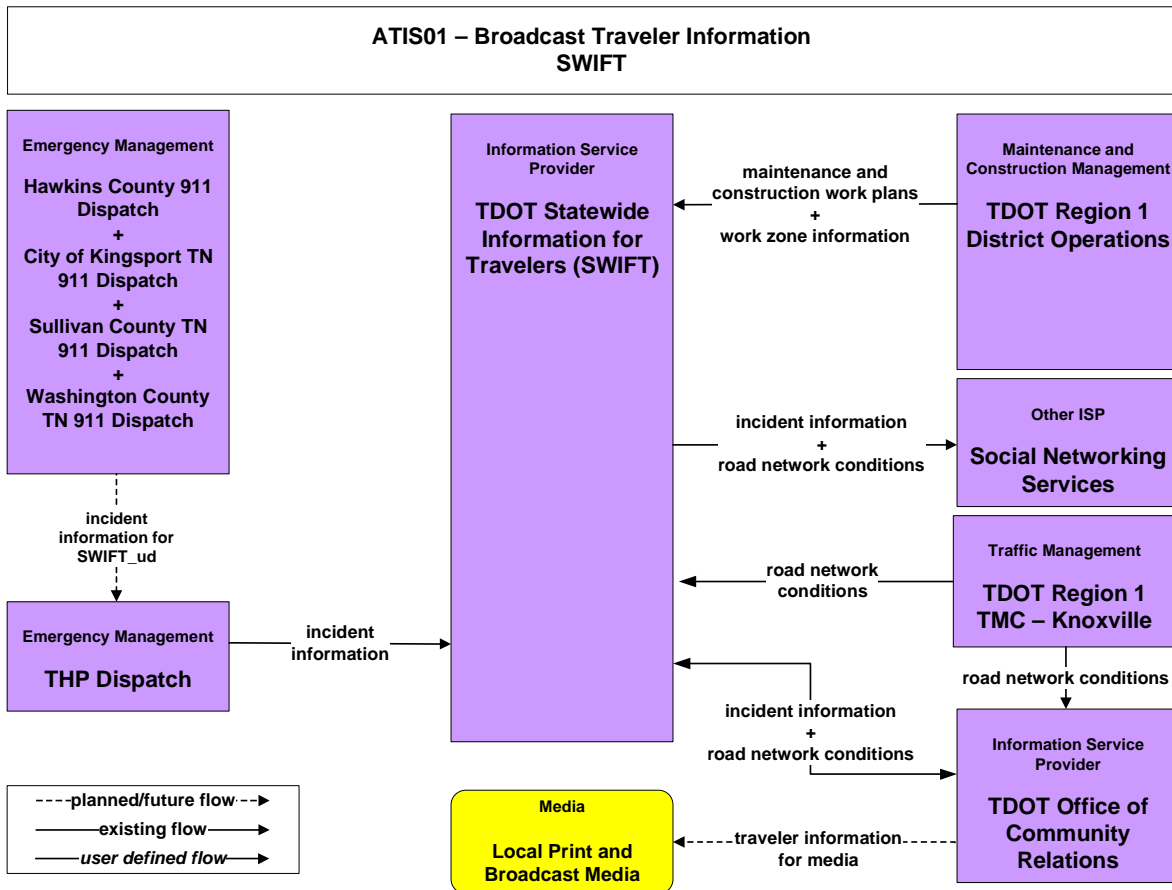
**APTS10 – Transit Passenger Counting
Kingsport Area Transit Service**



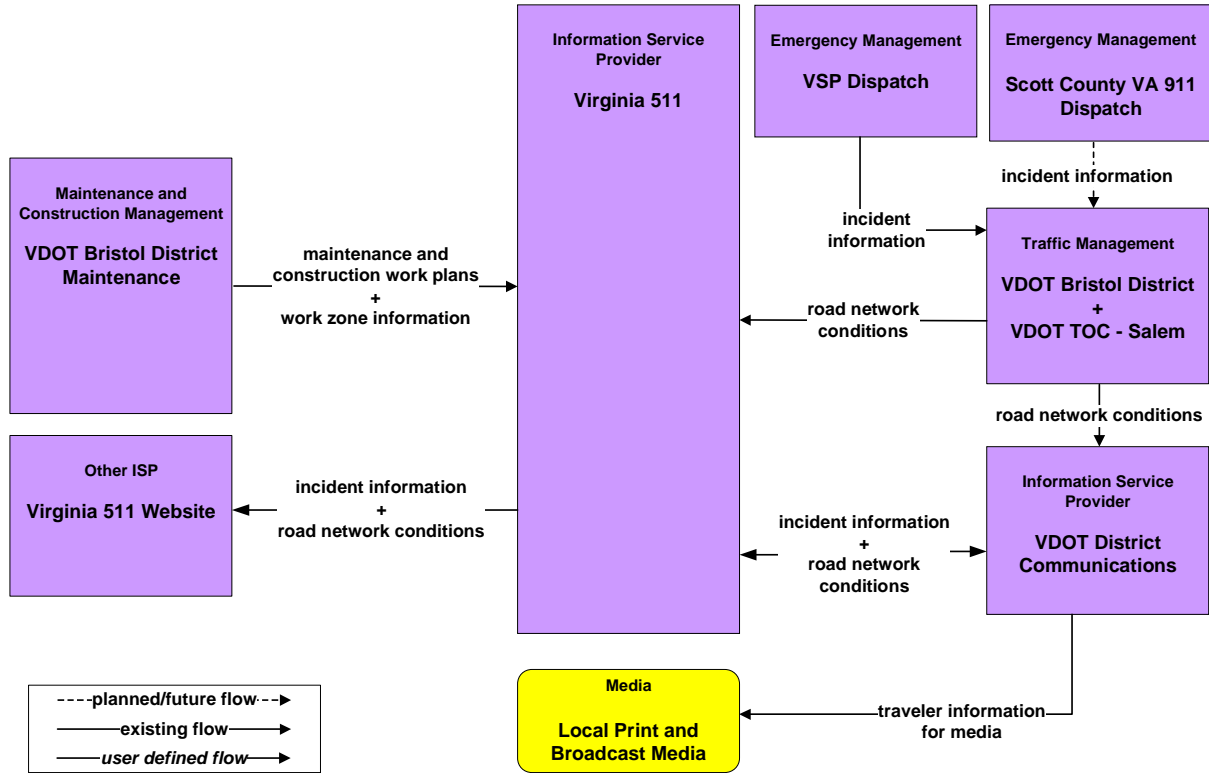
**APTS11 – Multimodal Connection Protection
Kingsport Area Transit Service**



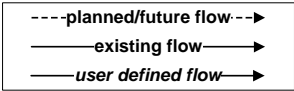
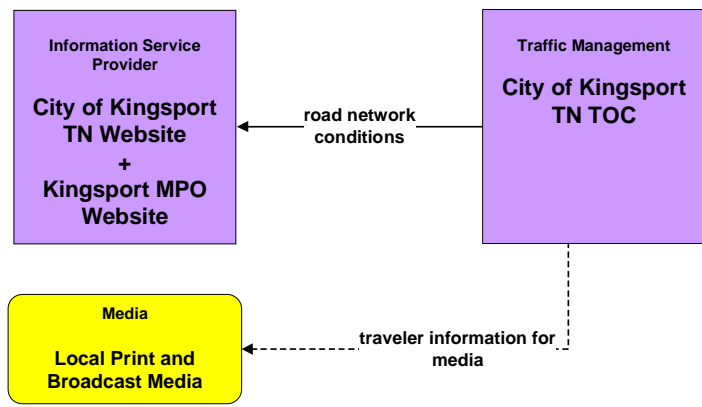
Advanced Traveler Information System



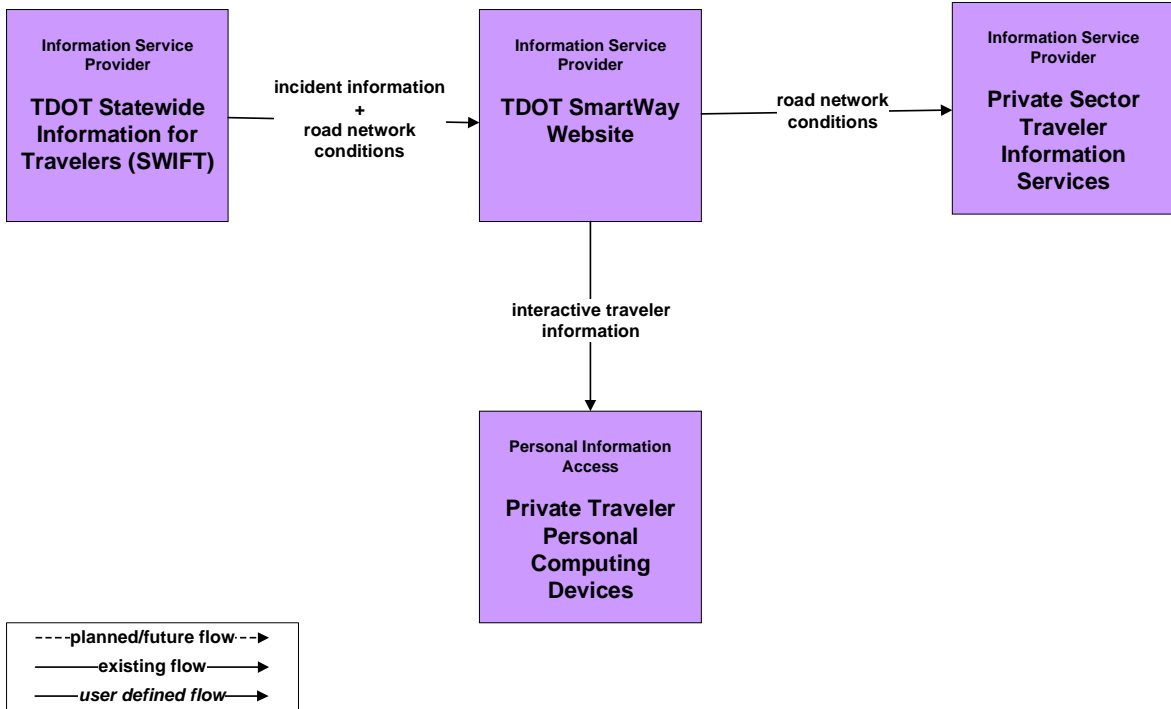
**ATIS01 – Broadcast Traveler Information
Virginia 511**



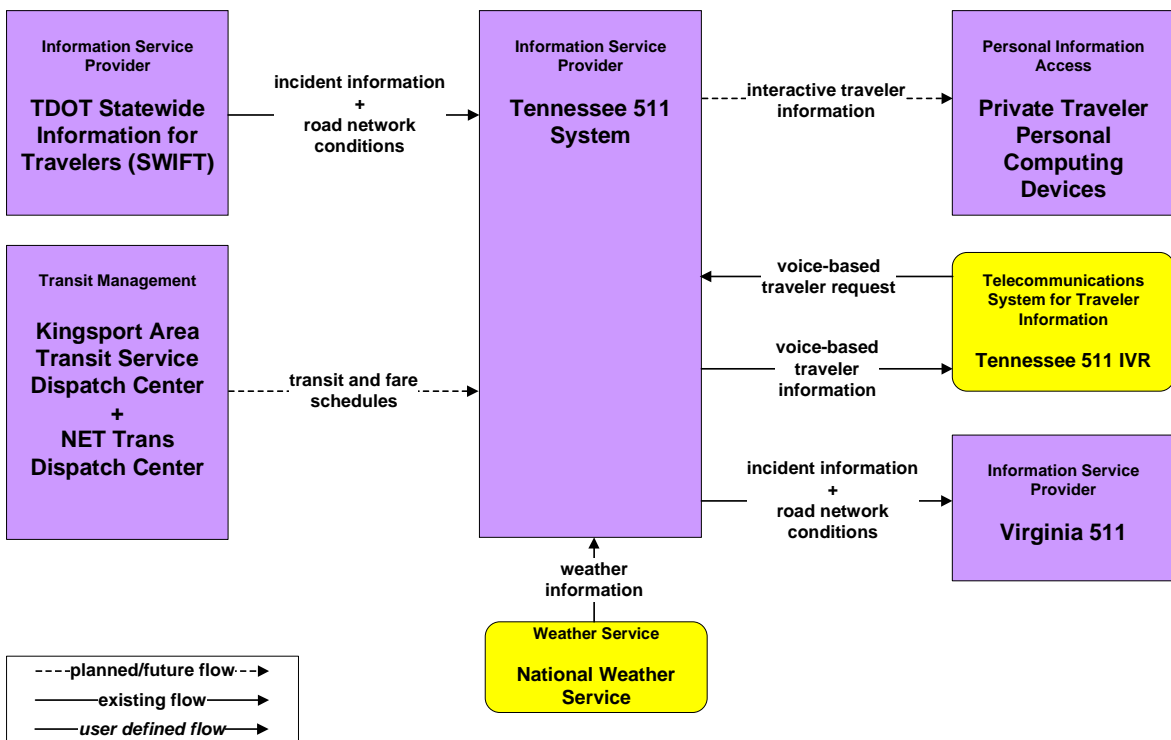
**ATIS01 – Broadcast Traveler Information
City of Kingsport TN**



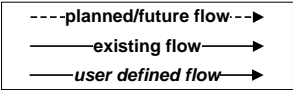
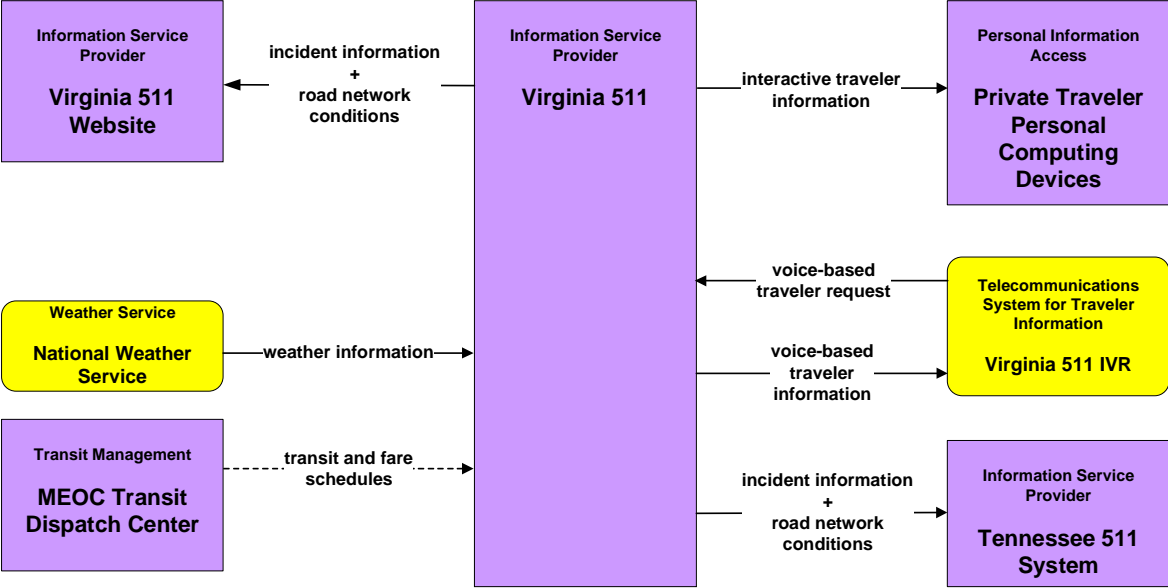
**ATIS02 – Interactive Traveler Information
TDOT SmartWay Website**



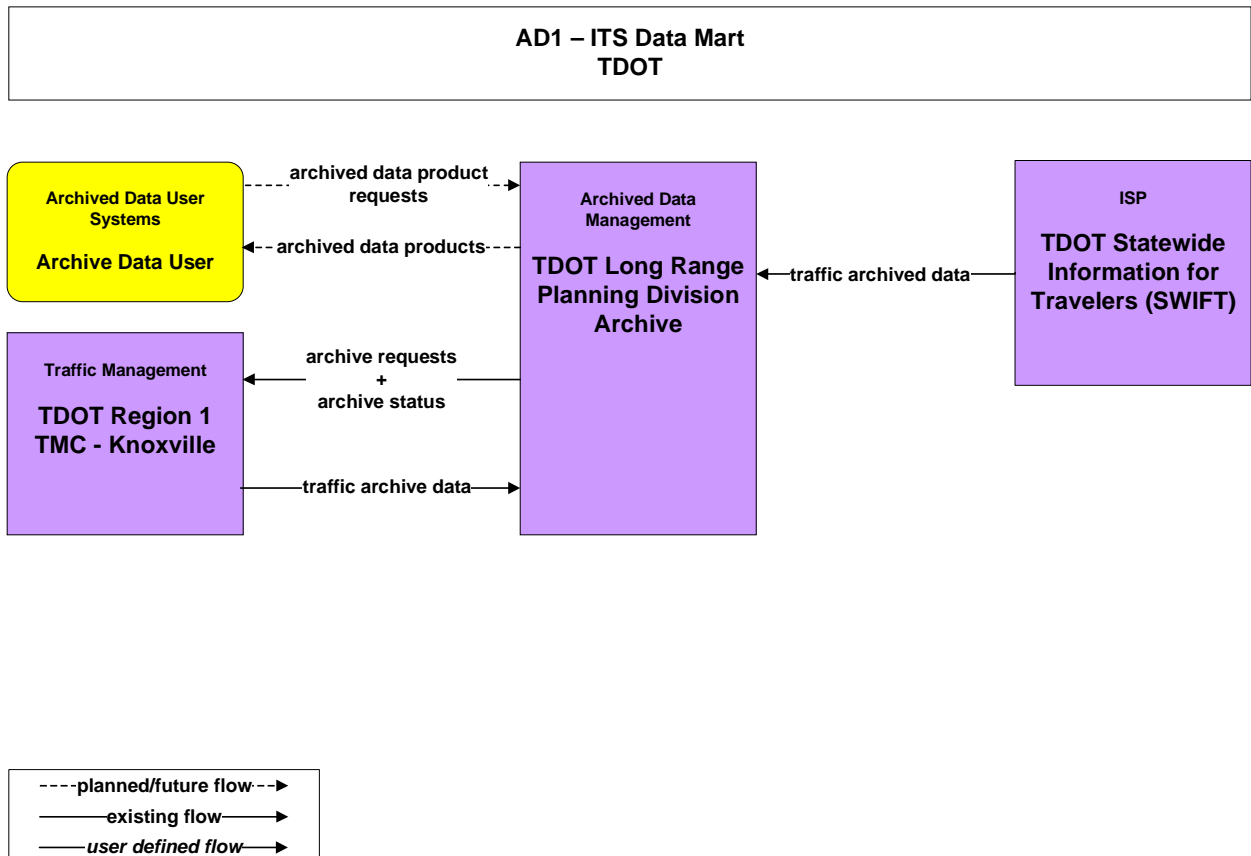
**ATIS02 – Interactive Traveler Information
Tennessee 511**



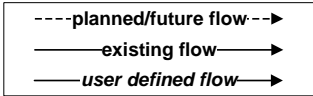
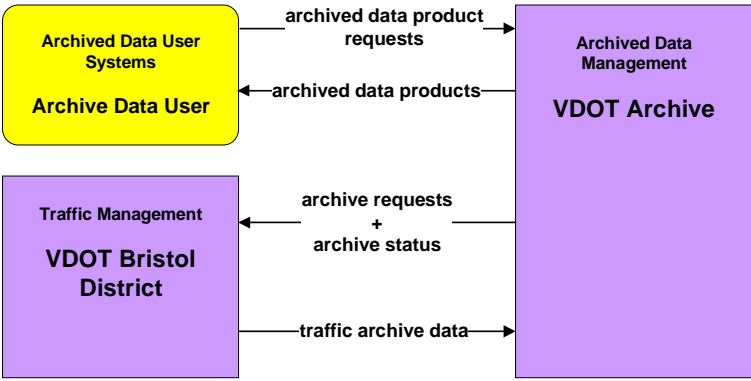
**ATIS02 – Interactive Traveler Information
Virginia 511**



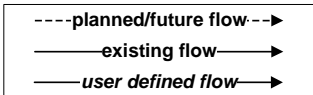
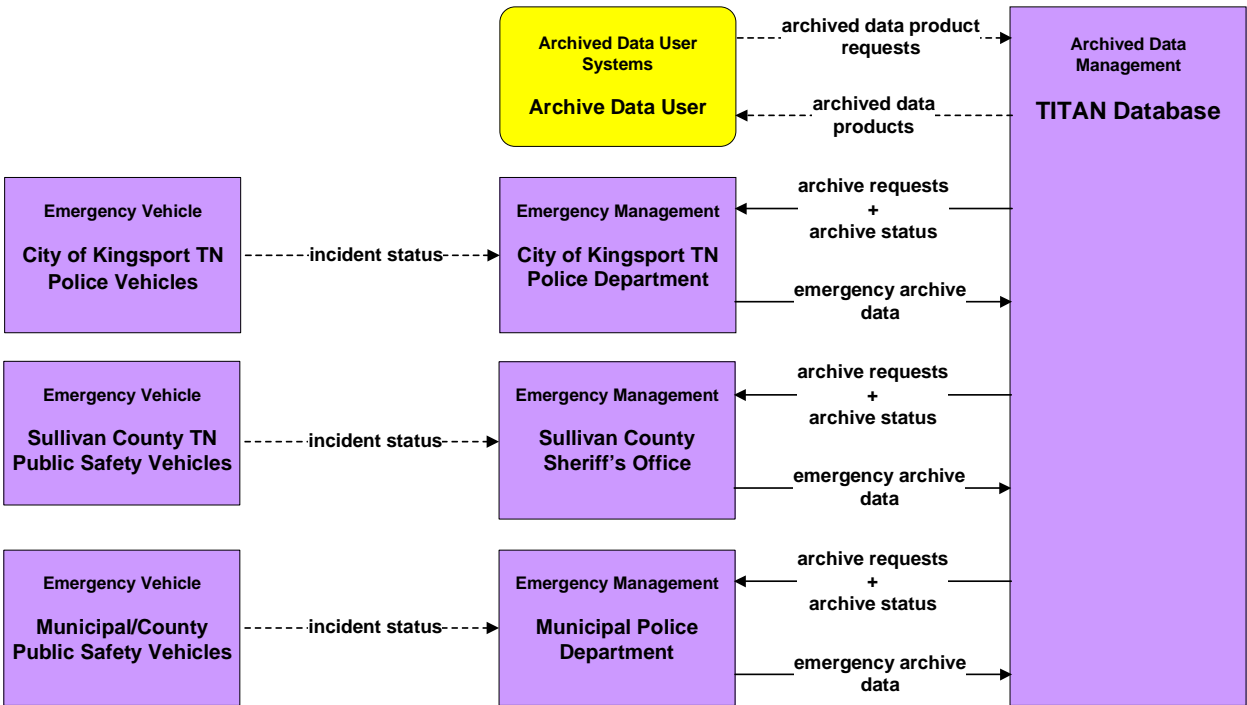
Archived Data



**AD1 – ITS Data Mart
VDOT**

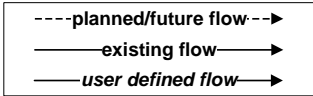
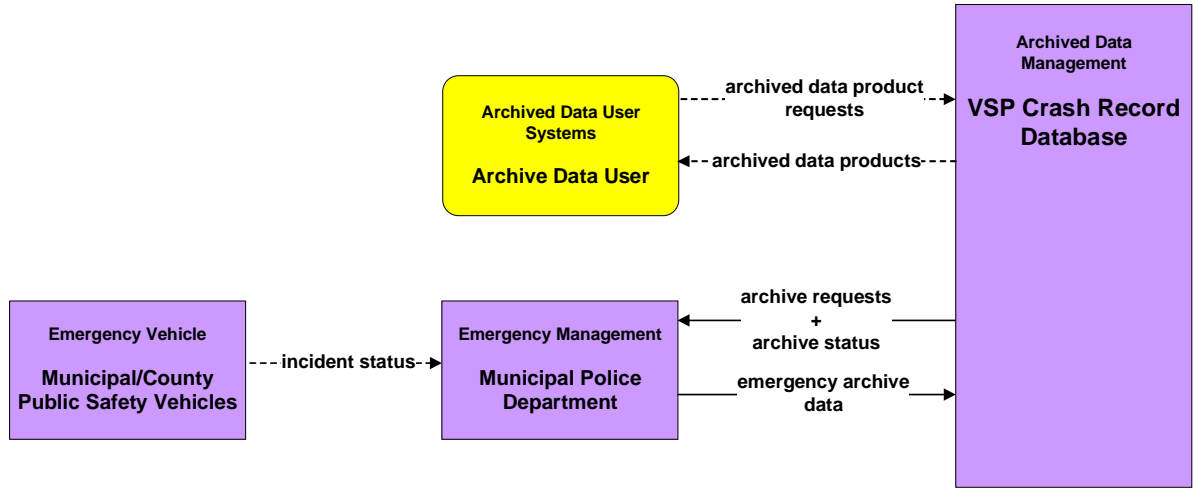


**AD1 – ITS Data Mart
TITAN**



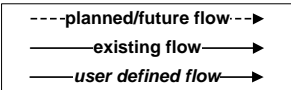
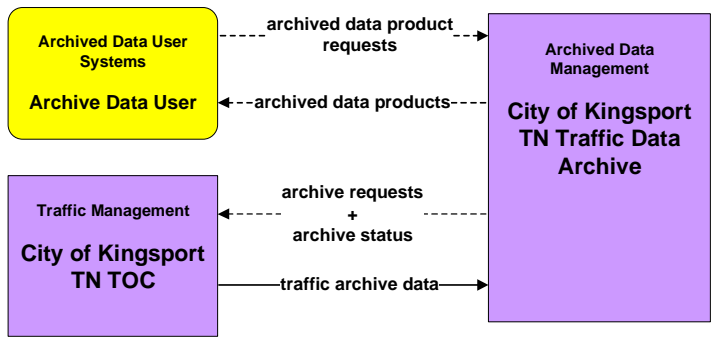
*Note:
Only reportable crashes are sent to the TITAN database.*

**AD1 – ITS Data Mart
VSP Crash Record Database**

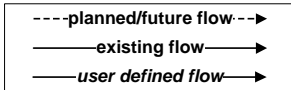
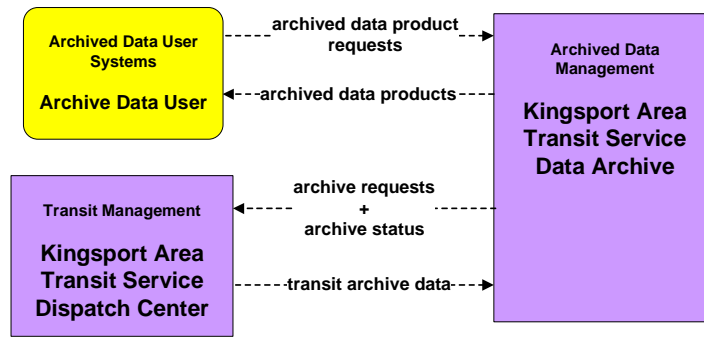


*Note:
Only reportable crashes are sent to the VSP crash database.*

**AD1 – ITS Data Mart
City of Kingsport**

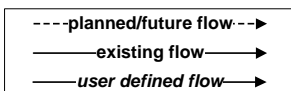
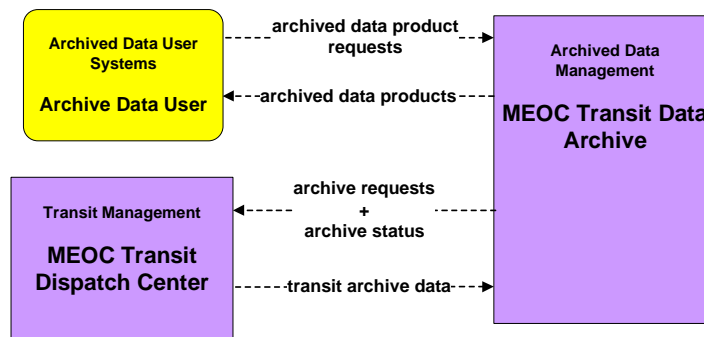


**AD1 – ITS Data Mart
Kingsport Area Transit Service**



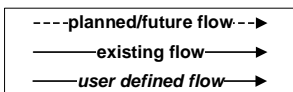
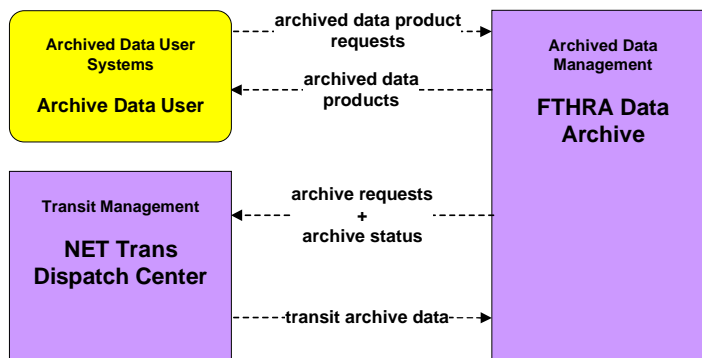
*Note:
Data archive used by FTA, NTD, and TDOT
Office of Public Transportation.*

**AD1 – ITS Data Mart
MEOC Transit**

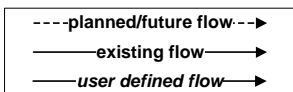
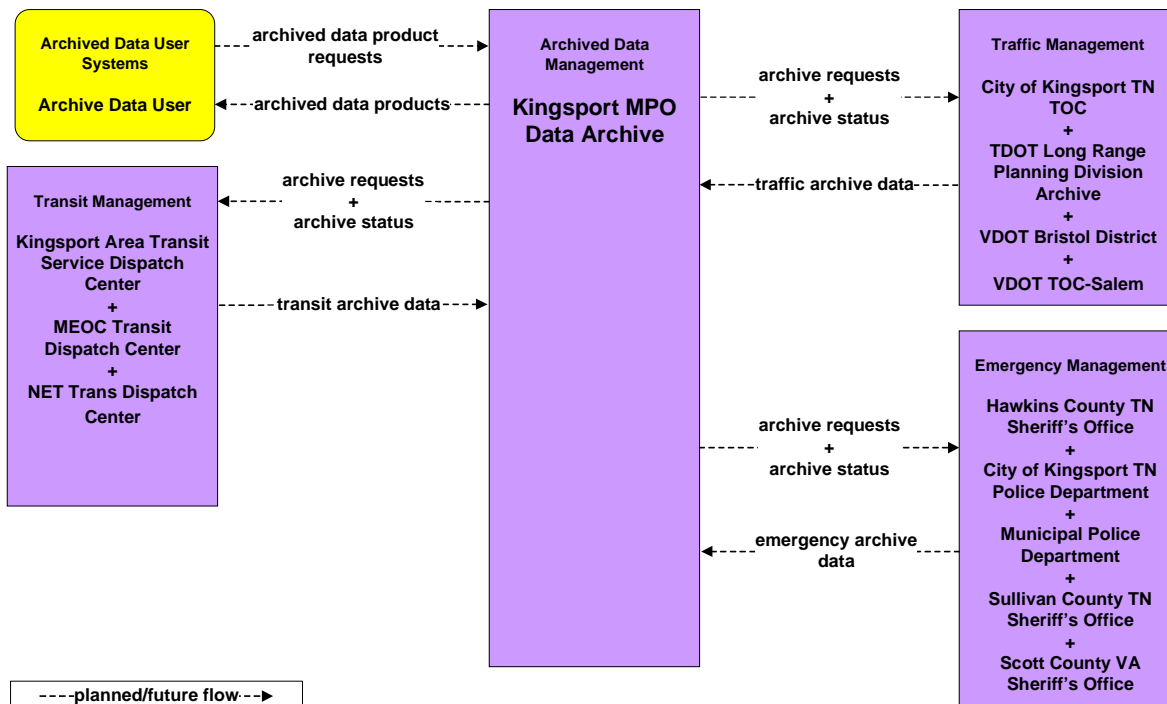


*Note:
Data archive used by FTA, NTD, and VDOT
Office of Public Transportation.*

**AD1 – ITS Data Mart
First Tennessee Human Resource Agency**



**AD2 – ITS Data Warehouse
Kingsport MPO**



APPENDIX C – ELEMENT FUNCTIONS

Element Name	Equipment Package (Function)
BMS Multi-Agency Command Center	TMC Regional Traffic Management
	TMC Signal Control
	TMC Traffic Metering
City of Bristol TN TOC	TMC Regional Traffic Management
City of Johnson City TN TOC	TMC Regional Traffic Management
City of Kingsport TN 911 Dispatch	Center Secure Area Alarm Support
	Center Secure Area Sensor Management
	Center Secure Area Surveillance
	Emergency Call-Taking
	Emergency Dispatch
	Emergency Evacuation Support
	Emergency Response Management
	Emergency Routing
	Incident Command
City of Kingsport TN CCTV Cameras	Roadway Basic Surveillance
City of Kingsport TN Changeable Speed Limit Signs	Roadway Equipment Coordination
	Roadway Speed Monitoring and Warning
	Roadway Variable Speed Limits
City of Kingsport TN DMS	Roadway Traffic Information Dissemination
	Roadway Work Zone Traffic Control
City of Kingsport TN Field Sensors	Roadway Basic Surveillance
City of Kingsport TN Fire/EMS Vehicles	On-board EV En Route Support
City of Kingsport TN Flood Detectors	Roadway Basic Surveillance
	Roadway Environmental Monitoring
	Roadway Equipment Coordination
City of Kingsport TN Flood Warning Beacons	Roadway Equipment Coordination
	Roadway Warning
City of Kingsport TN Illuminated Chevron Signs	Roadway Safety Warning System
	Roadway Speed Monitoring and Warning
City of Kingsport TN Police Department	Emergency Data Collection
City of Kingsport TN Police Vehicles	On-board EV En Route Support
City of Kingsport TN Public Works Department	MCM Environmental Information Processing
	MCM Incident Management
	MCM Maintenance Decision Support
	MCM Roadway Maintenance and Construction
	MCM Vehicle Tracking
	MCM Winter Maintenance Management
	MCM Work Activity Coordination
	MCM Work Zone Management

Element Name	Equipment Package (Function)
City of Kingsport TN Public Works Department Vehicles	MCV Vehicle Location Tracking
	MCV Winter Maintenance
City of Kingsport TN Public Works Department Vehicles (continued)	MCV Work Zone Support
City of Kingsport TN Ramp Queue Detection System	Roadway Basic Surveillance
City of Kingsport TN Rectangular Rapid Flash Beacons	Roadway Mixed Use Sensing
	Roadway Signal Controls
City of Kingsport TN Speed Monitoring Equipment	Roadway Speed Monitoring
City of Kingsport TN RWIS Sensor	Roadway Environmental Monitoring
City of Kingsport TN TMC	Collect Traffic Surveillance
	TMC Environmental Monitoring
	TMC Evacuation Support
	TMC Freeway Management
	TMC Incident Detection
	TMC Incident Dispatch Coordination/Communication
	TMC Multimodal Coordination
	TMC Regional Traffic Management
	TMC Signal Control
	TMC Speed Monitoring
	TMC Traffic Information Dissemination
	TMC Work Zone Traffic Management
	Traffic Data Collection
	Traffic Maintenance
City of Kingsport TN Traffic Data Archive	Government Reporting Systems Support
	ITS Data Repository
City of Kingsport TN Traffic Signals	Roadway Equipment Coordination
	Roadway Signal Controls
	Roadway Signal Priority
City of Kingsport TN Website	Basic Information Broadcast
	ISP Emergency Traveler Information
	ISP Traveler Data Collection
FTHRA Data Archive	ITS Data Repository
	Government Reporting Systems Support
Hawkins County TN 911 Dispatch	Emergency Call-Taking
	Emergency Dispatch
	Emergency Evacuation Support
	Emergency Response Management
	Incident Command

Element Name	Equipment Package (Function)
Hawkins County TN EMA	Emergency Evacuation Support
	Emergency Response Management
	Incident Command
Hawkins County TN Public Safety Vehicles	On-board EV En Route Support
Hawkins County TN Sheriff's Office	Emergency Data Collection
Kingsport Area Transit Service Bus Stop Real Time Message Boards	Remote Transit Information Services
Kingsport Area Transit Service Center CCTV Camera Surveillance	Field Secure Area Surveillance
Kingsport Area Transit Service Data Archive	Government Reporting Systems Support
	ITS Data Repository
Kingsport Area Transit Service Bus Stop DMS	Remote Transit Information Services
Kingsport Area Transit Service Center CCTV Camera Surveillance	Field Secure Area Surveillance
Kingsport Area Transit Service Data Archive	Government Reporting System Support
	ITS Data Repository
Kingsport Area Transit Service Dispatch Center	Center Secure Area Alarm Support
	Center Secure Area Surveillance
	Transit Center Fare Management
	Transit Center Fixed-Route Operations
	Transit Center Information Services
	Transit Center Multi-Modal Coordination
	Transit Center Paratransit Operations
	Transit Center Passenger Counting
	Transit Center Security
	Transit Center Signal Priority
	Transit Center Vehicle Tracking
	Transit Data Collection
	Transit Evacuation Support
	Transit Garage Maintenance
	Transit Vehicle Assignment
Transit Vehicle Operator Assignment	
Kingsport Area Transit Service Fixed Route Vehicles	On-board Maintenance
	On-board Passenger Counting
	On-board Schedule Management
	On-board Transit Fare Management
	On-board Transit Information Services
	On-board Transit Security
	On-board Transit Signal Priority
	On-board Transit Trip Monitoring

Element Name	Equipment Package (Function)
Kingsport Area Transit Service Paratransit Vehicles	On-board Maintenance
	On-board Paratransit Operations
	On-board Schedule Management
	On-board Transit Fare Management
Kingsport Area Transit Service Paratransit Vehicles (continued)	On-board Transit Security
	On-board Transit Trip Monitoring
Kingsport Area Transit Service Transit Kiosks	Remote Transit Fare Management
	Remote Transit Information Services
Kingsport Area Transit Service Website	Basic Information Broadcast
	Infrastructure Provided Trip Planning
Kingsport MPO Data Archive	Government Reporting Systems Support
	ITS Data Repository
Kingsport MPO Website	Basic Information Broadcast
	ISP Emergency Traveler Information
	ISP Traveler Data Collection
MEOC Transit Center CCTV Camera Surveillance	Field Secure Area Surveillance
MEOC Transit Data Archive	Government Reporting Systems Support
	ITS Data Repository
MEOC Transit Dispatch Center	Center Secure Area Alarm Support
	Center Secure Area Surveillance
	Transit Center Multi-Modal Coordination
	Transit Center Paratransit Operations
	Transit Center Security
	Transit Center Vehicle Tracking
	Transit Data Collection
	Transit Vehicle Operator Assignment
MEOC Transit Vehicles	On-board Paratransit Operations
	On-board Transit Security
	On-board Transit Trip Monitoring
Municipal Field Sensors	Roadway Speed Monitoring and Warning
Municipal Police Department	Emergency Data Collection
Municipal Public Safety Vehicles	On-board EV En Route Support
Municipal/County Flood Detectors	Roadway Basic Surveillance
	Roadway Environmental Monitoring
	Roadway Equipment Coordination
Municipal/County Flood Warning Beacons	Roadway Equipment Coordination
	Roadway Warning

Element Name	Equipment Package (Function)
Municipal/County Maintenance	MCM Environmental Information Processing
	MCM Incident Management
	MCM Maintenance Decision Support
	MCM Roadway Maintenance and Construction
	MCM Vehicle Tracking
Municipal/County Maintenance (continued)	MCM Winter Maintenance Management
	MCM Work Activity Coordination
	MCM Work Zone Management
Municipal/County Maintenance Vehicles	MCV Vehicle Location Tracking
	MCV Work Zone Support
Municipal/County Public Safety Vehicles	On-board EV En Route Support
Municipal/County Rectangular Rapid Flash Beacons	Roadway Mixed Use Sensing
	Roadway Signal Controls
Municipal/County TOC	Collect Traffic Surveillance
	HRI Traffic Management
	Rail Operations Coordination
	TMC Evacuation Support
	TMC Incident Dispatch Coordination/Communication
	TMC Regional Traffic Management
	TMC Signal Control
	TMC Speed Monitoring
	TMC Work Zone Traffic Management
	Traffic Maintenance
Municipal/County Traffic Signals	Roadway Equipment Coordination
	Roadway Signal Controls
	Standard Rail Crossing
Municipal/County Website	Basic Information Broadcast
	ISP Emergency Traveler Information
	ISP Traveler Data Collection
NET Trans CCTV Camera Surveillance	Field Secure Area Surveillance
NET Trans Demand Response Vehicles	On-board Maintenance
	On-board Paratransit Operations
	On-board Transit Security
	On-board Transit Trip Monitoring
NET Trans Dispatch Center	Transit Center Multi-Modal Coordination
	Transit Data Collection
	Transit Evacuation Support

Element Name	Equipment Package (Function)
NET Trans Website	Basic Information Broadcast
	Infrastructure Provided Trip Planning
	Interactive Infrastructure Information
Other TDOT Region District Operations	MCM Work Activity Coordination
Private Traveler Personal Computing Devices	Personal Interactive Information Reception
Private Sector Traveler Information Services	Infrastructure Provided Trip Planning
	Interactive Infrastructure Information
Private Sector Traveler Information Services (continued)	ISP Emergency Traveler Information
Private Transportation Providers	Transit Center Multi-Modal Coordination
Rail Operator Wayside Equipment	Roadway Equipment Coordination
	Standard Rail Crossing
Scott County VA 911 Dispatch	Emergency Call-Taking
	Emergency Dispatch
	Emergency Evacuation Support
	Emergency Response Management
	Incident Command
Scott County VA Department of Emergency Services	Emergency Evacuation Support
	Emergency Response Management
	Incident Command
Scott County VA Public Safety Vehicles	On-board EV En Route Support
Scott County VA Sheriff's Office	Emergency Data Collection
Sullivan County TN 911 Dispatch	Emergency Call-Taking
	Emergency Dispatch
	Emergency Evacuation Support
	Emergency Response Management
	Incident Command
Sullivan County TN EMA	Emergency Evacuation Support
	Emergency Response Management
	Incident Command
Sullivan County TN Public Safety Vehicles	On-board EV En Route Support
Sullivan County TN Sheriff's Office	Emergency Data Collection
Sullivan County TN Website	Basic Information Broadcast
	ISP Emergency Traveler Information
	ISP Traveler Data Collection
TDOT CCTV Cameras	Roadway Basic Surveillance
TDOT Changeable Speed Limit Signs	Roadway Speed Monitoring and Warning
	Roadway Variable Speed Limits
TDOT Community Relations Division	Basic Information Broadcast

Element Name	Equipment Package (Function)
TDOT District Maintenance	MCM Incident Management
	MCM Maintenance Decision Support
	MCM Vehicle Tracking
	MCM Winter Maintenance Management
	MCM Work Activity Coordination
	MCM Work Zone Management
TDOT DMS	Roadway Traffic Information Dissemination
	Roadway Work Zone Traffic Control
TDOT Emergency Services Coordinator	MCM Incident Management
TDOT Emergency Services Coordinator (continued)	MCM Roadway Maintenance and Construction
	TMC Evacuation Support
TDOT Field Sensors	Roadway Basic Surveillance
TDOT HAR	Roadway Traffic Information Dissemination
	Roadway Work Zone Traffic Control
TDOT HELP Vehicles	On-board EV En Route Support
	On-board EV Incident Management Communication
TDOT Long Range Planning Division Archive	Government Reporting Systems Support
	ITS Data Repository
	Traffic and Roadside Data Archival
	Traffic Data Collection
TDOT Maintenance Headquarters	MCM Environmental Information Collection
	MCM Environmental Information Processing
TDOT Maintenance Vehicles	MCV Vehicle Location Tracking
	MCV Winter Maintenance
	MCV Work Zone Support
TDOT Overheight Vehicle Detection	Roadway Basic Surveillance
	Roadway Traffic Information Dissemination
	Roadway Warning
TDOT Project Planning Division Archive	Government Reporting Systems Support
	ITS Data Repository
	Traffic Data Collection
TDOT Ramp Metering Equipment	Roadway Basic Surveillance
	Roadway Equipment Coordination
	Roadway Traffic Metering
TDOT Ramp Queue Detection System	Roadway Basic Surveillance
TDOT Region 1 Construction Office	MCM Work Activity Coordination
	MCM Work Zone Management

Element Name	Equipment Package (Function)
TDOT Region 1 District Operations	MCM Environmental Information Collection
	MCM Incident Management
	MCM Roadway Maintenance and Construction
	MCM Work Activity Coordination
TDOT Region 1 HELP Dispatch	Service Patrol Management
TDOT Region 1 TMC – Knoxville	Collect Traffic Surveillance
	TMC Environmental Monitoring
	TMC Evacuation Support
	TMC Freeway Management
	TMC Incident Detection
	TMC Incident Dispatch Coordination/Communication
TDOT Region 1 TMC – Knoxville (continued)	TMC Regional Traffic Management
	TMC Signal Control
	TMC Traffic Information Dissemination
	TMC Work Zone Traffic Management
	Traffic Data Collection
	Traffic Maintenance
TDOT Region 2 TMC – Chattanooga	TMC Regional Traffic Management
TDOT Region 3 TMC – Nashville	TMC Regional Traffic Management
TDOT Region 4 TMC – Memphis	TMC Regional Traffic Management
TDOT RWIS Sensors	Roadway Environmental Monitoring
TDOT Smart Work Zone Equipment	Roadway Work Zone Traffic Control
TDOT SmartWay Website	Basic Information Broadcast
	Interactive Infrastructure Information
	ISP Emergency Traveler Information
TDOT Statewide Information for Travelers (SWIFT)	Basic Information Broadcast
	Interactive Infrastructure Information
	ISP Emergency Traveler Information
	MCM Environmental Information Processing
	MCM Work Activity Coordination
	MCM Work Zone Management
TDOT Wrong-Way Detection and Warning Equipment	Roadway Basic Surveillance
	Roadway Equipment Coordination
	Roadway Warning
TEMA	Emergency Evacuation Support
	Emergency Response Management
	Incident Command
Tennessee 511 IVR	Traveler Telephone Information

Element Name	Equipment Package (Function)
Tennessee 511 System	Infrastructure Provided Trip Planning
	Interactive Infrastructure Information
	ISP Emergency Traveler Information
	ISP Traveler Data Collection
	Traveler Telephone Information
Tennessee Bureau of Investigation	Emergency Early Warning System
Tennessee GoSmart Kiosks	Remote Interactive Information Reception
THP Dispatch	Emergency Call-Taking
	Emergency Dispatch
	Emergency Evacuation Support
	Emergency Response Management
	Incident Command
THP Dispatch (continued)	Service Patrol Management
THP Vehicles	On-board EV En Route Support
TITAN Database	Government Reporting Systems Support
	ITS Data Repository
	Virtual Data Warehouse Services
VDEM	Emergency Evacuation Support
	Emergency Response Management
	Incident Command
VDOT Archive	Government Reporting Systems Support
	ITS Data Repository
VDOT Bristol District	Collect Traffic Surveillance
	TMC Environmental Monitoring
	TMC Evacuation Support
	TMC Freeway Management
	TMC Incident Detection
	TMC Incident Dispatch Coordination/Communication
	TMC Regional Traffic Management
	TMC Signal Control
	TMC Traffic Information Dissemination
	TMC Work Zone Traffic Management
	Traffic Data Collection
	Traffic Maintenance

Element Name	Equipment Package (Function)
VDOT Bristol District Maintenance	MCM Environmental Information Collection
	MCM Environmental Information Processing
	MCM Incident Management
	MCM Maintenance Decision Support
	MCM Roadway Maintenance and Construction
	MCM Vehicle Tracking
	MCM Winter Maintenance Management
	MCM Work Activity Coordination
	MCM Work Zone Management
VDOT CB Wizard Broadcast Device	Roadway Traffic Information Dissemination
VDOT CCTV Cameras	Roadway Basic Surveillance
VDOT District Communication	Basic Information Broadcast
VDOT DMS	Roadway Equipment Coordination
	Roadway Traffic Information Dissemination
	Roadway Work Zone Traffic Control
VDOT Emergency Services Coordinator	MCM Incident Management
	MCM Roadway Maintenance and Construction
VDOT Field Sensors	Roadway Basic Surveillance
VDOT HAR	Roadway Traffic Information Dissemination
	Roadway Work Zone Traffic Control
VDOT Maintenance Vehicles	MCV Vehicle Location Tracking
	MCV Winter Maintenance
	MCV Work Zone Support
VDOT Overheight Vehicle Detection	Roadway Basic Surveillance
	Roadway Equipment Coordination
VDOT Public Information Office	Basic Information Broadcast
VDOT RWIS Sensors	Roadway Environmental Monitoring
VDOT Smart Work Zone Equipment	Roadway Work Zone Traffic Control
VDOT SSP Dispatch	Service Patrol Management
VDOT SSP Vehicles	On-board EV En Route Support
	On-board EV Incident Management Communication
VDOT TMC – Hampton Roads	TMC Regional Traffic Management
VDOT TMC – Northern Virginia	TMC Regional Traffic Management
VDOT TMC – Richmond	TMC Regional Traffic Management

Element Name	Equipment Package (Function)
VDOT TMC – Salem	Collect Traffic Surveillance
	TMC Environmental Monitoring
	TMC Evacuation Support
	TMC Freeway Management
	TMC Incident Detection
	TMC Incident Dispatch Coordination/Communication
	TMC Regional Traffic Management
	TMC Signal Control
	TMC Traffic Information Dissemination
	TMC Work Zone Traffic Management
	Traffic Data Collection
	Traffic Maintenance
	VDOT TMC – Staunton
VDOT Traffic Signals	Roadway Equipment Coordination
	Roadway Signal Controls
Virginia 511	Basic Information Broadcast
	Interactive Infrastructure Information
	ISP Emergency Traveler Information
	MCM Environmental Information Processing
	MCM Work Activity Coordination
	MCM Work Zone Management
Virginia 511 IVR	Traveler Telephone Information
Virginia 511 Website	ISP Emergency Traveler Information
	ISP Traveler Data Collection
Virginia Statewide EOC	Emergency Evacuation Support
	Emergency Response Management
	Incident Command
VSP Crash Record Database	Government Reporting Systems Support
	ITS Data Repository
VSP Dispatch	Emergency Call-Taking
	Emergency Dispatch
	Emergency Evacuation Support
	Emergency Response Management
	Incident Command
VSP Missing Children Clearinghouse	Emergency Early Warning System
VSP Vehicles	On-board EV En Route Support

Element Name	Equipment Package (Function)
Washington County TN 911 Dispatch	Emergency Call-Taking
	Emergency Dispatch
	Emergency Evacuation Support
	Emergency Response Management
	Incident Command
Washington County TN EMA	Emergency Evacuation Support
	Emergency Response Management
	Incident Command

APPENDIX D – STAKEHOLDER DATABASE

Kingsport Regional ITS Architecture Stakeholder Participation

Invitees			Attendance		
Organization	First Name	Last Name	Kick-off Workshop	Interview	Stakeholder Review Workshop
City of Church Hill Police	Mark	Johnson			
City of Kingsport Fire Department	Scott	Boyd			
City of Kingsport Police Department	Steve	Summey			
City of Kingsport Police Department - Traffic Unit	Dale	Farmer			
City of Kingsport Public Works	Hank	Clabaugh			
City of Kingsport Public Works	Michael	Thompson	X		X
City of Kingsport Public Works	Ryan	McReynolds			
City of Kingsport Public Works	Tim	Elsa	X	X	X
City of Kingsport Schools	Andy	True			
FHWA - Tennessee Division	Nicholas	Renna	X		
FHWA Virginia	Iris	Rodriguez			
FHWA Virginia	Kevin	Jones			
First TN RPO	Cory	Osborne	X		X
Gate City Police Department	Scott	Fink			
Hawkins County Emergency Management Agency & Homeland Security	Gary	Murrell			
Hawkins County Highway Department	Lowell	Bean			
Hawkins County Schools	Steve	Starnes			
Hawkins County Sheriff's Office	Ronnie	Lawson			
Johnson City MTPO	Glenn	Berry			
Kingsport Area Transit Service	Chris	Campbell		X	X
Kingsport MTPO	Bill	Albright			X
Kingsport MTPO	Troy	Ebbert	X	X	X

Kingsport Regional ITS Architecture Stakeholder Participation

Invitees			Attendance		
Organization	First Name	Last Name	Kick-off Workshop	Interview	Stakeholder Review Workshop
LENWISCO	Jimmy	Adkins			
Moutain Empire Older Citizens, Inc.	Mitch	Elliott			
Net Trans	Candace	Gump		X	
Scott County VA Sheriff's Office	John	Puckett			
Sullivan County Emergency Management	Jim	Bean			
Sullivan County EMS	Jerry	Perry			
Sullivan County Highway Department	Jim	Belgeri			
Sullivan County Schools	Evelyn	Rafalowski			
Sullivan County Sheriff's Office	Gary	Medlin			
TDOT - Region 1	Mark	Best	X	X	
TDOT - Region 1 Traffic	Nathan	Vatter			X
TDOT - Region 1 Traffic	Andy	Padgett		X	X
TDOT - Region 1 OCT	Jerome	Joiner			
TDOT - Region 1 OCT	Michelle	Christian	X		
TDOT - Long Range Planning	Joseph	Roach	X		X
TDOT - Long Range Planning	Rashad	Pinckney	X		X
TDOT - Traffic Operations	Eric	Flora			X
TDOT - Traffic Operations	Khuzaima	Mahdi			X
Tennessee Highway Patrol - District 5 Fall Branch	Julia	Campbell			X
Tennessee Highway Patrol - District 5 Fall Branch	Jarrett	Ramsey			
Tennessee Highway Patrol - District 5 Fall Branch	Stephen	Street			
Town of Mt Carmel Fire Department	Ryan	Christian			

Kingsport Regional ITS Architecture Stakeholder Participation

Invitees			Attendance		
Organization	First Name	Last Name	Kick-off Workshop	Interview	Stakeholder Review Workshop
Town of Mt Carmel Police Department	Jeff	Jackson			
Town of Weber City Fire Department	Darla	Lipe			
Town of Weber City Police Department	Phillip	Lane			
VDOT - Southwestern Region	Tim	Martin	X	X	
VDOT - Southwestern Region	Brett	Randolph	X	X	
VDOT - Bristol District	Donny	Necessary	X	X	X
VDOT	Brian	Holt			
VDOT	Chris	McDonald			

APPENDIX E – AGREEMENTS

TDOT, TDOSHS, AND LOCAL GOVERNMENT “OPEN ROADS POLICY” (QUICK CLEARANCE FOR SAFETY AND MOBILITY) MEMORANDUM OF UNDERSTANDING

TDOT FOR LIVE CCTV VIDEO ACCESS AND INFORMATION SHARING FOR GOVERNMENTAL AGENCY USERS

TDOT LIVE CCTV VIDEO ACCESS AGREEMENT FOR PRIVATE ENTITY USERS

TDOT LIVE CCTV VIDEO AND INFORMATION SHARING AGREEMENT FOR LOCAL RESPONDER ENTITY USERS

State of Tennessee**“OPEN ROADS POLICY”*****Quick Clearance for Safety and Mobility******Between the Tennessee Department of Transportation,******Tennessee Department of Safety and Homeland Security, and******Tennessee Counties and Cities***

This Memorandum of Understanding (MOU) by and between the Tennessee Department of Transportation (TDOT), the Tennessee Department of Safety and Homeland Security (TDOSHS), County/City Law Enforcement and Fire and Rescue Agencies (City/County Agencies), establishes a policy for the Tennessee Highway Patrol (THP), TDOT, City/County Agencies to expedite the removal of vehicles, cargo, and debris from roadways on the State Highway System (roadways) to restore, in an URGENT MANNER the safe and orderly flow of traffic following a motor vehicle crash or incident on Tennessee's roadways. This MOU is intend to complement the existing Memorandum of Understanding between TDOT and TDOSHS entered into on February 16, 2012, and does not supersede or circumvent any of the components of that document between the two State departments.

Whereas: Public safety is the highest priority and must be maintained especially when injuries or hazardous materials are involved. The quality of life in the State of Tennessee is heavily dependent upon the free movement of people, vehicles, and commerce. THP, TDOT, and City/County Agencies share the responsibility for achieving and maintaining the degree of order necessary to make this free movement possible. THP, TDOT, and City/County Agencies have the responsibility to do whatever is reasonable to reduce the risk to responders, secondary crashes, and delays associated with incidents, crashes, roadway maintenance, construction, and enforcement activities.

The following operating standards are based on the philosophy that the State Highway System will not be closed or restricted any longer than is absolutely necessary.

Be it resolved: Roadways will be cleared of damaged vehicles, spilled cargo, and debris as soon as it is safe to do so. It is understood that damage to vehicles or cargo may occur as a result of clearing the roadway on an urgent basis. While reasonable attempts to avoid such damage shall be taken, the highest priority is restoring traffic to normal conditions. Incident caused congestion has an enormous cost to society. This cost is significantly greater than the salvage value of an already damaged vehicle and its cargo.

Tennessee Highway Patrol Responsibilities

Members of the THP who respond to the scene of traffic incidents will make clearing the travel portion of the roadway a high priority. When an investigation is required, it will be conducted in as expedient a manner as possible considering the severity of the collision. Non-critical portions of the investigation may be delayed until lighter traffic conditions allow completion of those tasks. The THP will only close those lanes absolutely necessary to conduct the investigation safely. THP will coordinate with TDOT representatives to set up appropriate traffic control, establish alternate routes, expedite the safe movement of traffic trapped at the scene, and restore the roadway to normal as soon as possible.

Whenever practical, crashes on access controlled roadways will be removed to off ramps, accident investigation sites or other safe areas for completion of investigations to reduce the delays associated with motorists slowing to "gawk". Tow trucks will be requested as soon as it is evident that they will be needed to clear the roadway. THP will assure that all authorized tow operators have met established competency levels and that the equipment is of appropriate size, capacity and design meeting the standards for the State of Tennessee.

The THP will not unnecessarily cause the delay in reopening all or part of a roadway to allow a company to dispatch their own equipment to off-load cargo or recover a vehicle or load that is impacting traffic during peak traffic hours or creating a hazard to the public. The THP and TDOT will cooperate in planning and implementing clearance operations in the most safe and expeditious manner.

Tennessee Department of Transportation Responsibilities

When requested by the THP or City/County Agencies, TDOT will respond and deploy resources to major traffic incidents 24 hours a day, 7 days per week. Each TDOT District will develop and implement response procedures to meet the goal of providing initial traffic control within **30 minutes** of notification during normal working hours and **60 minutes** after hours and on weekends.

TDOT, in cooperation with the THP, will determine and deploy the necessary heavy equipment and manpower to reopen the roadway if clearance of the travel lanes are being delayed or is determined that the task is beyond the capabilities of the wrecker service on scene. If cargo or non-hazardous spilled loads are involved, TDOT will make every effort to assist in the relocation of the materials in the shortest possible time, using whatever equipment necessary. All such materials or any vehicles relocated by TDOT will be moved as short a distance as possible to eliminate the traffic hazard.

TDOT personnel will document all hours and equipment used for traffic control, roadway clearance, and debris clean up. TDOT will place traffic control devices at the scene should any damaged vehicles or cargo remain adjacent to the travel lanes on the shoulder for removal at a later time.

The THP and TDOT will continually work together to ensure that the needs of motorists on our roadways are being met in the most professional, safe, and efficient manner.

Local Law Enforcement, Fire and Rescue Department Responsibilities

Members of City/County Agencies who respond to the scene of traffic incidents will make clearing the travel portion of the roadway a high priority. When investigating an incident, the investigation will be conducted in as expedient a manner as possible considering the severity of the collision (serious injuries, fatality, or hazardous materials). City/County Agencies will close only those lanes absolutely necessary to safely conduct the fire/rescue operations. City/County Agencies will coordinate with TDOT representatives to set up appropriate traffic control, establish alternate routes, expedite the safe movement of traffic trapped at the scene, and restore the roadway to normal conditions as soon as possible. As soon as TDOT has set up appropriate traffic control for the safety of the responders and travelers, City/County Agencies will move any fire/rescue apparatus or vehicles initially used to shield responders to appropriate areas.

Therefore, it is agreed as follows:

The THP, TDOT, and City/County Agencies, will evaluate and continually update and modify their operating policies, procedures, rules, and standards to assure they are consistent with this **"OPEN ROADS POLICY"** MOU.

The THP, TDOT, and City/County Agencies, will research, evaluate and conduct training in the most advanced technologies, equipment, and approved methods for the documentation and investigation of crash or incident scenes. THP and City/County Agencies will prioritize the investigative tasks and reopen travel lanes upon completion of tasks that must be conducted, without the impediment of traffic flowing.

Roadways will be cleared as soon as possible. It is the goal of THP, TDOT, and City/County Agencies that **all incidents be cleared from the roadway within 90 minutes of the arrival of the first responding officer.** This goal is being made with the understanding that a more complex scenario may require additional time for complete clearance. Incidents that extend beyond the 90 minute goal will be assessed every 30 minutes to determine an expected clearance time and reported to the appropriate communications center.

City/County Agencies will determine the well-being of motorists in the event of a lengthy traffic queue and /or roadway closure and provide assistance to motorists within the stopped traffic queue whenever possible.

City/County Agencies will establish a local Highway Incident Management Committee that will include Local Law Enforcement, Fire and Rescue Departments and all other City/County agencies that respond to roadway incidents for the purpose of optimizing communication, coordination and collaboration at roadway incident scenes. The Committee will meet at least bi-monthly

It is further agreed that:


The THP, TDOT, and City/County Agencies, will actively solicit and enlist other state, county, and local agencies, political subdivisions, industry groups, and professional associations to endorse and become party to this **"OPEN ROADS POLICY"** for the State of Tennessee.

MOU Execution: Use of Counterpart Signature Pages

This MOU, and any amendments hereto may be simultaneously executed in multiple counterparts, each of which so executed shall be deemed to be an original, and such counterparts together shall constitute one and the same instrument. Notwithstanding any other provision herein to the contrary, this MOU shall constitute an agreement amongst the parties that have executed a counterpart and parties listed but not executing shall not be deemed to be parties to the MOU.


In witness whereof, each party hereto has caused this document to be executed in its name and on its behalf by its duly authorized Chief Executive.

**TENNESSEE DEPARTMENT OF
TRANSPORTATION**

By: 
Commissioner

Date: 10/12/2012


**TENNESSEE DEPARTMENT OF SAFETY
AND HOMELAND SECURITY**

By: 
Commissioner

Date: 9/19/12

Tennessee's
"OPEN ROADS POLICY"
Quick Clearance for Safety and Mobility

Church Hill (TN) Police Dept.
City/County Agency




By: 

Printed Name: Mark Johnson

Title: Police Chief

Date: June 8, 2015

ADDITIONAL SIGNATORIES

  
Name Title Date

Name Title Date

Name Title Date

Name Title Date

Tennessee's
"OPEN ROADS POLICY"
Quick Clearance for Safety and Mobility

Hawkins County TN
City/County Agency

By: Sheriff Ronnie Lawson

Printed Name: Sheriff Ronnie Lawson

Title: Sheriff

Date: 4/20/15

ADDITIONAL SIGNATORIES

Name Title Date

Name Title Date

Name Title Date

Name Title Date

State of Tennessee

“OPEN ROADS POLICY”

Quick Clearance for Safety and Mobility

Between the Tennessee Department of Transportation,

Tennessee Department of Safety and Homeland Security, and

Tennessee Counties and Cities

This Memorandum of Understanding (MOU) by and between the Tennessee Department of Transportation (TDOT), the Tennessee Department of Safety and Homeland Security (TDOSHS), County/City Law Enforcement and Fire and Rescue Agencies (City/County Agencies), establishes a policy for the Tennessee Highway Patrol (THP), TDOT, City/County Agencies to expedite the removal of vehicles, cargo, and debris from roadways on the State Highway System (roadways) to restore, in an URGENT MANNER the safe and orderly flow of traffic following a motor vehicle crash or incident on Tennessee’s roadways. This MOU is intend to complement the existing Memorandum of Understanding between TDOT and TDOSHS entered into on February 16, 2012, and does not supersede or circumvent any of the components of that document between the two State departments.

Whereas: Public safety is the highest priority and must be maintained especially when injuries or hazardous materials are involved. The quality of life in the State of Tennessee is heavily dependent upon the free movement of people, vehicles, and commerce. THP, TDOT, and City/County Agencies share the responsibility for achieving and maintaining the degree of order necessary to make this free movement possible. THP, TDOT, and City/County Agencies have the responsibility to do whatever is reasonable to reduce the risk to responders, secondary crashes, and delays associated with incidents, crashes, roadway maintenance, construction, and enforcement activities.

The following operating standards are based on the philosophy that the State Highway System will not be closed or restricted any longer than is absolutely necessary.

Be it resolved: Roadways will be cleared of damaged vehicles, spilled cargo, and debris as soon as it is safe to do so. It is understood that damage to vehicles or cargo may occur as a result of clearing the roadway on an urgent basis. While reasonable attempts to avoid such damage shall be taken, the highest priority is restoring traffic to normal conditions. Incident caused congestion has an enormous cost to society. This cost is significantly greater than the salvage value of an already damaged vehicle and its cargo.

Tennessee Highway Patrol Responsibilities

Members of the THP who respond to the scene of traffic incidents will make clearing the travel portion of the roadway a high priority. When an investigation is required, it will be conducted in as expedient a manner as possible considering the severity of the collision. Non-critical portions of the investigation may be delayed until lighter traffic conditions allow completion of those tasks. The THP will only close those lanes absolutely necessary to conduct the investigation safely. THP will coordinate with TDOT representatives to set up appropriate traffic control, establish alternate routes, expedite the safe movement of traffic trapped at the scene, and restore the roadway to normal as soon as possible.

Whenever practical, crashes on access controlled roadways will be removed to off ramps, accident investigation sites or other safe areas for completion of investigations to reduce the delays associated with motorists slowing to “gawk”. Tow trucks will be requested as soon as it is evident that they will be needed to clear the roadway. THP will assure that all authorized tow operators have met established competency levels and that the equipment is of appropriate size, capacity and design meeting the standards for the State of Tennessee.

The THP will not unnecessarily cause the delay in reopening all or part of a roadway to allow a company to dispatch their own equipment to off-load cargo or recover a vehicle or load that is impacting traffic during peak traffic hours or creating a hazard to the public. The THP and TDOT will cooperate in planning and implementing clearance operations in the most safe and expeditious manner.

Tennessee Department of Transportation Responsibilities

When requested by the THP or City/County Agencies, TDOT will respond and deploy resources to major traffic incidents 24 hours a day, 7 days per week. Each TDOT District will develop and implement response procedures to meet the goal of providing initial traffic control within **30 minutes** of notification during normal working hours and **60 minutes** after hours and on weekends.

TDOT, in cooperation with the THP, will determine and deploy the necessary heavy equipment and manpower to reopen the roadway if clearance of the travel lanes are being delayed or is determined that the task is beyond the capabilities of the wrecker service on scene. If cargo or non-hazardous spilled loads are involved, TDOT will make every effort to assist in the relocation of the materials in the shortest possible time, using whatever equipment necessary. All such materials or any vehicles relocated by TDOT will be moved as short a distance as possible to eliminate the traffic hazard.

TDOT personnel will document all hours and equipment used for traffic control, roadway clearance, and debris clean up. TDOT will place traffic control devices at the scene should any damaged vehicles or cargo remain adjacent to the travel lanes on the shoulder for removal at a later time.

The THP and TDOT will continually work together to ensure that the needs of motorists on our roadways are being met in the most professional, safe, and efficient manner.

Local Law Enforcement, Fire and Rescue Department Responsibilities

Members of City/County Agencies who respond to the scene of traffic incidents will make clearing the travel portion of the roadway a high priority. When investigating an incident, the investigation will be conducted in as expedient a manner as possible considering the severity of the collision (serious injuries, fatality, or hazardous materials). City/County Agencies will close only those lanes absolutely necessary to safely conduct the fire/rescue operations. City/County Agencies will coordinate with TDOT representatives to set up appropriate traffic control, establish alternate routes, expedite the safe movement of traffic trapped at the scene, and restore the roadway to normal conditions as soon as possible. As soon as TDOT has set up appropriate traffic control for the safety of the responders and travelers, City/County Agencies will move any fire/rescue apparatus or vehicles initially used to shield responders to appropriate areas.

Therefore, it is agreed as follows:

The THP, TDOT, and City/County Agencies, will evaluate and continually update and modify their operating policies, procedures, rules, and standards to assure they are consistent with this **“OPEN ROADS POLICY”** MOU.

The THP, TDOT, and City/County Agencies, will research, evaluate and conduct training in the most advanced technologies, equipment, and approved methods for the documentation and investigation of crash or incident scenes. THP and City/County Agencies will prioritize the investigative tasks and reopen travel lanes upon completion of tasks that must be conducted, without the impediment of traffic flowing.

Roadways will be cleared as soon as possible. It is the goal of THP, TDOT, and City/County Agencies that **all incidents be cleared from the roadway within 90 minutes of the arrival of the first responding officer**. This goal is being made with the understanding that a more complex scenario may require additional time for complete clearance. Incidents that extend beyond the 90 minute goal will be assessed every 30 minutes to determine an expected clearance time and reported to the appropriate communications center.

City/County Agencies will determine the well-being of motorists in the event of a lengthy traffic queue and /or roadway closure and provide assistance to motorists within the stopped traffic queue whenever possible.

City/County Agencies will establish a local Highway Incident Management Committee that will include Local Law Enforcement, Fire and Rescue Departments and all other City/County agencies that respond to roadway incidents for the purpose of optimizing communication, coordination and collaboration at roadway incident scenes. The Committee will meet at least bi-monthly

It is further agreed that:

The THP, TDOT, and City/County Agencies, will actively solicit and enlist other state, county, and local agencies, political subdivisions, industry groups, and professional associations to endorse and become party to this **“OPEN ROADS POLICY”** for the State of Tennessee.

MOU Execution: Use of Counterpart Signature Pages

This MOU, and any amendments hereto may be simultaneously executed in multiple counterparts, each of which so executed shall be deemed to be an original, and such counterparts together shall constitute one and the same instrument. Notwithstanding any other provision herein to the contrary, this MOU shall constitute an agreement amongst the parties that have executed a counterpart and parties listed but not executing shall not be deemed to be parties to the MOU.


In witness whereof, each party hereto has caused this document to be executed in its name and on its behalf by its duly authorized Chief Executive.

**TENNESSEE DEPARTMENT OF
TRANSPORTATION**

By: 
Commissioner

Date: 10/12/2012

**TENNESSEE DEPARTMENT OF SAFETY
AND HOMELAND SECURITY**

By: 
Commissioner

Date: 9/19/12

Tennessee's
"OPEN ROADS POLICY"
Quick Clearance for Safety and Mobility

Sullivan County Sheriff's Office
City/County Agency

By: Andy Seabolt

Printed Name: Andy Seabolt

Title: Captain

Date: 10-2-15

ADDITIONAL SIGNATORIES

[Signature] Em. Mgmt Director 10/2/15
Name Title Date

Name Emergency Management Director serves as

Name Signatory for rescue and fire agencies. Date

Name Date

State of Tennessee

“OPEN ROADS POLICY”

Quick Clearance for Safety and Mobility

*Between the Tennessee Department of Transportation,
Tennessee Department of Safety and Homeland Security, and
Tennessee Counties and Cities*

This Memorandum of Understanding (MOU) by and between the Tennessee Department of Transportation (TDOT), the Tennessee Department of Safety and Homeland Security (TDOSHS), County/City Law Enforcement and Fire and Rescue Agencies (City/County Agencies), establishes a policy for the Tennessee Highway Patrol (THP), TDOT, City/County Agencies to expedite the removal of vehicles, cargo, and debris from roadways on the State Highway System (roadways) to restore, in an URGENT MANNER the safe and orderly flow of traffic following a motor vehicle crash or incident on Tennessee’s roadways. This MOU is intend to complement the existing Memorandum of Understanding between TDOT and TDOSHS entered into on February 16, 2012, and does not supersede or circumvent any of the components of that document between the two State departments.

Whereas: Public safety is the highest priority and must be maintained especially when injuries or hazardous materials are involved. The quality of life in the State of Tennessee is heavily dependent upon the free movement of people, vehicles, and commerce. THP, TDOT, and City/County Agencies share the responsibility for achieving and maintaining the degree of order necessary to make this free movement possible. THP, TDOT, and City/County Agencies have the responsibility to do whatever is reasonable to reduce the risk to responders, secondary crashes, and delays associated with incidents, crashes, roadway maintenance, construction, and enforcement activities.

The following operating standards are based on the philosophy that the State Highway System will not be closed or restricted any longer than is absolutely necessary.

Be it resolved: Roadways will be cleared of damaged vehicles, spilled cargo, and debris as soon as it is safe to do so. It is understood that damage to vehicles or cargo may occur as a result of clearing the roadway on an urgent basis. While reasonable attempts to avoid such damage shall be taken, the highest priority is restoring traffic to normal conditions. Incident caused congestion has an enormous cost to society. This cost is significantly greater than the salvage value of an already damaged vehicle and its cargo.

Tennessee Highway Patrol Responsibilities

Members of the THP who respond to the scene of traffic incidents will make clearing the travel portion of the roadway a high priority. When an investigation is required, it will be conducted in as expedient a manner as possible considering the severity of the collision. Non-critical portions of the investigation may be delayed until lighter traffic conditions allow completion of those tasks. The THP will only close those lanes absolutely necessary to conduct the investigation safely. THP will coordinate with TDOT representatives to set up appropriate traffic control, establish alternate routes, expedite the safe movement of traffic trapped at the scene, and restore the roadway to normal as soon as possible.

Whenever practical, crashes on access controlled roadways will be removed to off ramps, accident investigation sites or other safe areas for completion of investigations to reduce the delays associated with motorists slowing to “gawk”. Tow trucks will be requested as soon as it is evident that they will be needed to clear the roadway. THP will assure that all authorized tow operators have met established competency levels and that the equipment is of appropriate size, capacity and design meeting the standards for the State of Tennessee.

The THP will not unnecessarily cause the delay in reopening all or part of a roadway to allow a company to dispatch their own equipment to off-load cargo or recover a vehicle or load that is impacting traffic during peak traffic hours or creating a hazard to the public. The THP and TDOT will cooperate in planning and implementing clearance operations in the most safe and expeditious manner.

Tennessee Department of Transportation Responsibilities

When requested by the THP or City/County Agencies, TDOT will respond and deploy resources to major traffic incidents 24 hours a day, 7 days per week. Each TDOT District will develop and implement response procedures to meet the goal of providing initial traffic control within **30 minutes** of notification during normal working hours and **60 minutes** after hours and on weekends.

TDOT, in cooperation with the THP, will determine and deploy the necessary heavy equipment and manpower to reopen the roadway if clearance of the travel lanes are being delayed or is determined that the task is beyond the capabilities of the wrecker service on scene. If cargo or non-hazardous spilled loads are involved, TDOT will make every effort to assist in the relocation of the materials in the shortest possible time, using whatever equipment necessary. All such materials or any vehicles relocated by TDOT will be moved as short a distance as possible to eliminate the traffic hazard.

TDOT personnel will document all hours and equipment used for traffic control, roadway clearance, and debris clean up. TDOT will place traffic control devices at the scene should any damaged vehicles or cargo remain adjacent to the travel lanes on the shoulder for removal at a later time.

The THP and TDOT will continually work together to ensure that the needs of motorists on our roadways are being met in the most professional, safe, and efficient manner.

Local Law Enforcement, Fire and Rescue Department Responsibilities

Members of City/County Agencies who respond to the scene of traffic incidents will make clearing the travel portion of the roadway a high priority. When investigating an incident, the investigation will be conducted in as expedient a manner as possible considering the severity of the collision (serious injuries, fatality, or hazardous materials). City/County Agencies will close only those lanes absolutely necessary to safely conduct the fire/rescue operations. City/County Agencies will coordinate with TDOT representatives to set up appropriate traffic control, establish alternate routes, expedite the safe movement of traffic trapped at the scene, and restore the roadway to normal conditions as soon as possible. As soon as TDOT has set up appropriate traffic control for the safety of the responders and travelers, City/County Agencies will move any fire/rescue apparatus or vehicles initially used to shield responders to appropriate areas.

Therefore, it is agreed as follows:

The THP, TDOT, and City/County Agencies, will evaluate and continually update and modify their operating policies, procedures, rules, and standards to assure they are consistent with this “**OPEN ROADS POLICY**” MOU.

The THP, TDOT, and City/County Agencies, will research, evaluate and conduct training in the most advanced technologies, equipment, and approved methods for the documentation and investigation of crash or incident scenes. THP and City/County Agencies will prioritize the investigative tasks and reopen travel lanes upon completion of tasks that must be conducted, without the impediment of traffic flowing.

Roadways will be cleared as soon as possible. It is the goal of THP, TDOT, and City/County Agencies that **all incidents be cleared from the roadway within 90 minutes of the arrival of the first responding officer**. This goal is being made with the understanding that a more complex scenario may require additional time for complete clearance. Incidents that extend beyond the 90 minute goal will be assessed every 30 minutes to determine an expected clearance time and reported to the appropriate communications center.

City/County Agencies will determine the well-being of motorists in the event of a lengthy traffic queue and /or roadway closure and provide assistance to motorists within the stopped traffic queue whenever possible.

City/County Agencies will establish a local Highway Incident Management Committee that will include Local Law Enforcement, Fire and Rescue Departments and all other City/County agencies that respond to roadway incidents for the purpose of optimizing communication, coordination and collaboration at roadway incident scenes. The Committee will meet at least bi-monthly

It is further agreed that:

The THP, TDOT, and City/County Agencies, will actively solicit and enlist other state, county, and local agencies, political subdivisions, industry groups, and professional associations to endorse and become party to this “**OPEN ROADS POLICY**” for the State of Tennessee.

MOU Execution: Use of Counterpart Signature Pages

This MOU, and any amendments hereto may be simultaneously executed in multiple counterparts, each of which so executed shall be deemed to be an original, and such counterparts together shall constitute one and the same instrument. Notwithstanding any other provision herein to the contrary, this MOU shall constitute an agreement amongst the parties that have executed a counterpart and parties listed but not executing shall not be deemed to be parties to the MOU.

In witness whereof, each party hereto has caused this document to be executed in its name and on its behalf by its duly authorized Chief Executive.

**TENNESSEE DEPARTMENT OF
TRANSPORTATION**

By: 
Commissioner

Date: 10/12/2012

**TENNESSEE DEPARTMENT OF SAFETY
AND HOMELAND SECURITY**

By: 
Commissioner

Date: 9/19/12

Tennessee Department of Transportation

TRAFFIC OPERATIONS PROGRAM POLICY

Effective Date:

Title: Access to Live Video feeds and Information Sharing

POLICY

The Tennessee Department of Transportation (TDOT) will make live video of traffic conditions from Closed Circuit Television (CCTV) available to the public. CCTV feeds from the Regional Transportation Management Centers (RTMC), located in Nashville, Knoxville, Chattanooga, and Memphis, will be supplied through TDOT's SmartView CCTV web site. The video feeds provided are those made available by the RTMC Operators from the images on the traffic surveillance monitors within the RTMC and that are consistent with the objectives of traffic management.

Live video feeds will generally be made available upon request to other government and public agencies to better coordinate traffic management strategies on incidents and crashes, and to private news media and other organizations for their use in providing traffic information to the public or their customers.

A non-exclusive access Agreement is required in order for governmental and private interests to receive access to live video. Costs associated with the access connection, if any, will be determined by TDOT and may become the responsibility of the USER.

BACKGROUND

In order to gather real-time traffic condition information, TDOT has constructed and operates four Regional Traffic Management Centers located in Nashville, Knoxville, Chattanooga, and Memphis. The RTMC is the central collection point for roadway condition information. The RTMC support systems gather and disseminate traffic information using the latest technologies.

CCTV has proven to be a significant management and delay-reduction tool for the identification and verification of incidents and crashes, thereby enabling a proper and timely response. The sharing of video information enhances the communication of current traffic conditions, thereby aiding travelers in planning their trip times, routes, and travel mode using the latest available information. TDOT will operate and maintain the CCTV system for the purpose of enhancing traffic incident response on the Tennessee roadway system. TDOT wishes to share that traffic information with other transportation operating agencies, incident response agencies and the public.

Tennessee Department of Transportation And Government Entity USERS

ACCESS AGREEMENT FOR LIVE VIDEO AND INFORMATION SHARING

This Access Agreement for Live Video and Information Sharing is an Agreement between the Tennessee Department of Transportation (TDOT) and _____ hereafter referred to as the "USER."

The effective date of this Agreement is _____.

The "Access to Live Video" is that video provided by a Closed Circuit Television (CCTV) system developed for traffic management and provided by the Tennessee Department of Transportation Regional Transportation Management Centers (RTMC) operated by TDOT. The CCTV feeds will show live traffic conditions including crashes, stalled vehicles, road hazards, weather conditions, traffic congestion, maintenance work, and repair work locations.

The purpose of providing the USER with Access to Live Video is to detect and disseminate real-time traffic information to motorists and improve incident response and recovery. The following provisions of this Agreement are intended to ensure that the CCTV system is accessed and its information is used for this purpose and this purpose alone.

Information Sharing, as defined in this agreement, is that information provided or discovered by the USER which has an adverse traffic impact on any Tennessee Interstate, State Route, and that which adversely affects travelers. Any information that falls within this definition will be shared with the TDOT RTMC within 10 minutes of receiving such information pursuant to section 2.I.

The USER hereby acknowledges and agrees that other matters not specifically addressed in this Agreement may arise and that TDOT shall have the right to make changes in this Agreement, by adding provisions, deleting provisions, and/or changing existing provisions when in TDOT's opinion circumstances require such changes. TDOT shall provide prior written notice of any such changes to this Agreement to the USER at which time the USER may or may not accept the revisions. Not accepting future revisions may result in the USER being denied access to the live video feeds.

USER shall also retain the right to terminate this Agreement as provided herein.

1. GENERAL INFORMATION:

- A. TDOT will operate and maintain the CCTV system as a traffic management tool and, consistent with this purpose, TDOT agrees to provide the USER with Access to Live Video and Information Sharing. TDOT does not guarantee the continuity of this access, and TDOT does not warrant the quality of any video image or the accuracy of any image or information provided. Any reliance on such images or information is at the risk of the USER.
- B. TDOT will not record video feeds except for staff training purposes, and no files will be made available to the USER under this Agreement.
- C. TDOT will maintain exclusive control of the information and images released from the CCTV system to the USER, including but not limited to determining whether and when to provide a CCTV system feed, from what location, and for what duration. No feed will deploy the cameras' zoom capabilities, and no image will focus on vehicle license plates, drivers, or other personal identification of individuals involved in any traffic-related incident. No image will focus on any property or person outside the TDOT right-of-way. Access via feed will not be provided for events that are not, in the opinion of TDOT personnel, traffic-related. The decision whether to activate, and upon activation to terminate the access, is exclusively at the discretion of TDOT personnel.
- D. TDOT RTMC personnel will not accept requests that specific CCTV cameras are operated or repositioned.
- E. TDOT will provide each USER the same video feed from the CCTV system as any other USER participating in this Agreement. This Agreement in no way limits or restricts TDOT from providing video information to any other potential user.
- F. TDOT reserves the right to terminate this video access program or to change the areas, times, or levels of access within the RTMC at any time.
- G. TDOT will provide training opportunities to all entities named in this Agreement and encourage participation in said training.

2. USER'S RESPONSIBILITIES:

- A. USER is exclusively responsible for any costs related to the purchase and installation of the equipment necessary to receive the live video feed. User will be required to remove previously installed equipment from the RTMC (if any). USER is exclusively responsible for any costs related to the removal of this equipment. USER must give RTMC personnel reasonable advance notice to schedule an appointment to remove equipment and RTMC personnel reserve the right to schedule such at a time and in such a manner so as to not interrupt or otherwise obstruct RTMC operations. USER staff at the RTMC shall be under the

general direction of the RTMC Manager for routine conduct, privileges, and protocols within the RTMC.

- B. USER shall maintain the security and integrity of the CCTV system by limiting use of the system to trained and authorized individuals within their agency, and by insuring the system is used for the specific purpose stated in this Agreement. No feed shall be purposely broadcast live or rebroadcast that is zoomed in on an incident where individuals or license numbers are recognizable.
- C. USER accepts all risks inherent with the live video feeds, including, but not limited to, interruptions in the video feeds, downtime for maintenance, or unannounced adjustments to the camera displays. TDOT is providing the video feeds as a convenience to the USER and agrees to provide a good faith effort to maintain the video feed from TDOT equipment. USER agrees that it shall not seek to hold TDOT, including TDOT employees and TDOT designated agents, liable for any damages caused to USER by loss of a video signal due to equipment failure or any act or omission on their part.
- D. USER agrees to provide TDOT with a technical contact person and with a list of all USER personnel trained to operate the TDOT SmartView system. USER shall limit technical calls to the RTMC for monitoring, diagnosing problems or otherwise performing any minor service on the SmartView system.
- E. USER agrees to acknowledge that the video feeds are provided by the Tennessee Department of Transportation.
- F. USER agrees to display the SMARTWAY logo in the upper left hand corner of any view provided outside of the agency.
- G. USER agrees to actively participate in the National Traffic Incident Management Responder Training Program. USER agrees that any employee of the agency reporting to the scene of an incident shall attend one 4-hour, in-person, National Traffic Incident Responder Training Program session within one year of the signing of this document. Training sessions will be provided for free and coordinated between the USER and TDOT.
- H. USER agrees to support and abide by the concept of a safe and quick clearance approach to traffic incidents and events, as defined by the National Traffic Incident Responder Training Program.
- I. USER agrees to provide timely, accurate information and assistance to TDOT or other agencies, responders and roadway users about roadway conditions, major and minor incidents and alternate routes through the use of any USER resources.
 - i. USER agrees to notify the RTMC of their surrounding TDOT Region of any unexpected incidents that are expected to have an adverse impact on traffic operations of Interstate or State Routes, within 10 minutes of first notification to the USER. This applies to any incident where TDOT or the

Tennessee Highway Patrol is not already on-scene. Unexpected incidents may include, but are not limited to: traffic crashes, disabled vehicles, roadway debris, hazardous weather conditions, traffic queues, or traffic signal failures.

- ii. USER agrees to collaborate with TDOT with respect to traffic management of planned events that are expected to have an adverse impact on traffic operations of Interstate or State Routes. Planned events include temporary traffic generating events (such as concerts or fairs) and roadway work zone activities (such as construction or maintenance activities). Collaboration and information sharing between USER and TDOT should occur as early as possible.

- J. USER agrees to actively participate in quarterly Regional Traffic Incident Management meetings. USER agrees to provide the names of a primary and alternate individual with the authority to speak on behalf of the USER at these quarterly meetings.

3. LIABILITY AND INDEMNITY PROVISIONS:

- A. To the extent permitted by applicable law, USER agrees that it shall be solely responsible for any and all liability and expense, including defense costs and legal fees, caused by any negligent or wrongful act or omission of the USER, or its agents, officers, and employees, in the use, possession, or dissemination of information made available from the CCTV system, including but not limited to, personal injury, bodily injury, death, property damage, and/or injury to privacy or reputation.
- B. To the extent permitted by applicable law, the liability obligations assumed by the USER pursuant to this Agreement shall survive the termination of the Agreement, as to any and all claims arising under paragraph 3.A., including without limitation liability for any damages to TDOT property or for injury, death, property damage, or injury to personal reputation or privacy occurring as a proximate result of information made available from the CCTV system.

4. TERMINATION:

- A. TDOT or USER may terminate this Agreement at any time for any reason by providing written notice of termination.

**State of Tennessee
Department of Transportation**

By: _____
John Schroer
Commissioner

_____ Date

Approved as to Form:

By: _____
John Reinbold
General Counsel

_____ Date

USER AGENCY _____

By: _____

(Print Name): _____

(Title): _____

Date: _____

Approved by Legal Counsel for USER AGENCY

By: _____

(Print Name): _____

(Title): _____

Date: _____

Technical Contact Person:

(Please Print)

Name: _____

Email: _____

Phone: _____

Other Contact Person (Optional):

Name: _____

Email: _____

Phone: _____

Other Contact Person (Optional):

Name: _____

Email: _____

Phone: _____

Live CCTV Video Access Agreement Between
Tennessee Department of Transportation
And
Private Entity Users

Tennessee Department of Transportation And Private Entity Users

ACCESS AGREEMENT FOR LIVE VIDEO

This Access Agreement for Live Video (Agreement), is an agreement between the Tennessee Department of Transportation (TDOT) and InterLink USA, hereinafter referred to as the "USER."

The effective date of this Agreement is Jan. 1, 2013.

The "Access to Live Video" is that video provided by a Closed Circuit Television (CCTV) system developed for traffic management and provided by the Knoxville Transportation Management Center (TMC) which is operated by TDOT. The CCTV images will show live traffic conditions including crashes, stalled vehicles, road hazards, weather conditions, traffic congestion, and maintenance and repair work locations.

The purpose of providing the USER with Access to Live Video is to disseminate real-time traffic information to motorists and public safety agencies. The following provisions of this Agreement are intended to ensure that the CCTV system is accessed and its information used for this purpose, and this purpose alone.

The USER hereby acknowledges that other matters not addressed in this Agreement may arise after the signing of this agreement. Therefore, TDOT reserves the right to amend this Agreement, by adding provisions, deleting provisions, and/or changing existing provisions when in TDOT's opinion circumstances require such changes. TDOT shall provide prior written notice of any such changes in this Agreement. USER shall retain the right to terminate this Agreement as provided hereinbelow.

A. GENERAL INFORMATION:

1. TDOT will operate and maintain the CCTV system as a traffic management tool and, consistent with this purpose, TDOT agrees to provide the USER with Access to Live Video. TDOT does not guarantee the continuity of this access, and TDOT does not warrant the quality of any video image or the accuracy of any image or information provided. Any reliance on such images or information is at the risk of the USER.
2. TDOT will not record video images except for staff training purposes, and no videotapes will be made available to the USER under this Agreement.

3. TDOT will maintain exclusive control of the information and images released from the CCTV system to the USER, including but not limited to determining whether and when to provide a CCTV system feed, from what location, and for what duration. No feed will deploy the cameras' zoom capabilities, and no image will focus on vehicle license plates, drivers, or other personal identification of individuals involved in any traffic-related incident. No image will focus on any property or person outside the TDOT right-of-way. Access via feed will not be provided for events that are not, in the opinion of TDOT personnel, traffic-related. The decision whether to activate, and upon activation to terminate the access, is exclusively at the discretion of TDOT personnel.
4. TMC personnel will not accept requests that specific CCTV cameras be operated or that cameras be repositioned.
5. Each USER will receive the same video feed from the CCTV system as any other USER participating in this Agreement. This Agreement in no way limits or restricts TDOT from providing video information to any other potential USER.
6. TDOT reserves the right to terminate this video access program or to change the areas, times, or levels of access within the TMC at any time.
7. TDOT cannot guarantee camera availability to USER.
8. TDOT will provide approximately 10 units of rack space and up to six 120 volt electrical outlets for USER equipment. The electrical outlets will be on a UPS of sufficient size to handle a total load of fifteen amperes. The space and electrical will be provided at the Knoxville Transportation Management Center.
9. TDOT will provide up to two 10/100 Megabit ports on the main network switch located at Knoxville Transportation Management Center for connection of up to two MPEG video decoder(s) appliances. Any additional ports will have to be approved by TDOT prior to connection.
10. TDOT will allow USER to access the video multicast streams from all TDOT Region 1 cameras unless there is an operational reason not to do so. TDOT expressly prohibits USER from attempting to gain any other type of access to the cameras including, but not limited to, taking operational control of the cameras or any other TDOT owned device.
11. TDOT reserves the right, for operational reasons, to temporarily block camera images/streams from going to the internet. TDOT may use any method it deems necessary to accomplish this, including the removal of USER's network connection(s). TDOT agrees that the preferred method would be a software solution provided by USER at no cost to TDOT.

B. USER'S RESPONSIBILITIES:

1. USER may install necessary equipment at the TMC in order to obtain the video feed; the USER is exclusively responsible for any costs related to the purchase and installation of the equipment. TDOT personnel shall determine at what location within the TMC the equipment is to be placed, and TDOT reserves the right to inspect all installation of equipment. Under no circumstances shall the placement and installation of USER's equipment interfere with TMC equipment or activities of TMC personnel. The responsibility for the service, maintenance, and upkeep of the installed equipment is exclusively that of the USER. USER must give TMC personnel reasonable advance notice of any maintenance/repair visits, and TMC personnel reserves the right to schedule such visits at a time and in such a manner so as to not interrupt or otherwise obstruct TMC operations. USER assumes any and all liability for the cost of any repair and/or other damages to TDOT's CCTV system caused in any manner by the installation, servicing or maintenance of the USER's equipment or by the equipment once installed. USER staff at the TMC shall be under the general direction of the TMC Manager for routine conduct, privileges, and protocols within the TMC.
2. USER shall maintain the security and integrity of the CCTV system by limiting use of the system to trained and authorized individuals, and by insuring the system is used for the specific purpose stated in this Agreement. No feed shall be purposely broadcast live or rebroadcast that is zoomed in on an accident where individuals or license numbers are recognizable.
3. USER agrees to move or alter, at its own expense, any of its equipment, hardware, or software, as TDOT deems necessary to accommodate future alterations, improvements, or other changes to the TMC equipment or facilities.
4. USER accepts all risks inherent with the live video feeds, including, but not limited to, interruptions in the video feed, downtime for maintenance, or unannounced adjustments to the camera displays. TDOT is providing the video feeds as a convenience to the private media company and agrees to provide a good faith effort to maintain the video feed from TDOT equipment. The USER agrees to hold TDOT harmless, including TDOT employees and TDOT-designated agents, from any damages caused by loss of a video signal due to equipment failure or any unintentional act on their part.
5. USER agrees to provide TDOT with a technical contact person and with a list of all USER's owned and supplied equipment connected to the TMC, including the basic operational capabilities of such equipment. USER shall limit calls to the TMC for monitoring, diagnosing problems or otherwise performing any minor service on USER owned and supplied equipment.
6. USER agrees to acknowledge the video images are provided by the Tennessee Department of Transportation both verbally and by including the vertical or horizontal orientation of the TDOT SmartWay logo on the camera image.

7. USER will provide TDOT with an easily accessible mechanism to block one or more camera images/streams from the internet.

8. USER will only have access to the Region 1 TMC equipment room when accompanied by a TDOT employee. USER will schedule access by calling TMC personnel ahead of time.

9. USER will be allowed to place up to two rack mounted video MPEG decoder appliances, each capable of decoding one video stream at a time, into the provided rack space at the Knoxville Transportation Management Center. Any additional decoders will have to be approved by TDOT prior to connection.

10. USER will be allowed to place up to two rack mounted servers into the provided rack space at the Knoxville Transportation Management Center. These servers will not be connected to the TDOT network. They will access video streams only via an analog connection to the decoder(s) placed by USER. Any additional servers will have to be approved by TDOT prior to connection.

C. LIABILITY AND INDEMNITY PROVISIONS:

1. The USER agrees to defend, indemnify, and hold TDOT harmless from and against any and all liability and expense, including defense costs and legal fees, caused by any negligent or wrongful act or omission of the USER, or its agents, officers, and employees, in the use, possession, or dissemination of information made available from the CCTV system to the extent that such expenses or liability may be incurred by TDOT, including but not limited to, personal injury, bodily injury, death, property damage, and/or injury to privacy or reputation.


2. The liability obligations assumed by the USER pursuant to this Agreement shall survive the termination of the Agreement, as to any and all claims including without limitation liability for any damages to TDOT property or for injury, death, property damage, or injury to personal reputation or privacy occurring as a proximate result of information made available from the CCTV system.

D. TERMINATION:

1. TDOT or USER may terminate this Agreement at any time for any reason by providing written notice of termination.


2. Upon termination of this Agreement by either party, the USER shall promptly remove its equipment from the TMC as directed by TDOT.

**State of Tennessee
Department of Transportation**

By: 
JOHN SCHROER
Commissioner


Date: FEB 20 2013

Approved as to Form:

By: 
General Counsel

Date: 2/8/13

InterLink USA


By _____

(Print Name) Jeffrey R. Dobson, Ph.D.

(Title) President

Date: Jan. 29, 2013

Approved by Legal Counsel for USER AGENCY

By _____

(Print Name) _____

(Title) _____

Date: _____

Tennessee Department of Transportation

TRAFFIC OPERATIONS PROGRAM POLICY

Effective Date:

Title: Access to Live Video feeds and Information Sharing

POLICY

The Tennessee Department of Transportation (TDOT) will make live video of traffic conditions from Closed Circuit Television (CCTV) available to the public. CCTV feeds from the Regional Transportation Management Centers (RTMC), located in Nashville, Knoxville, Chattanooga, and Memphis, will be supplied through TDOT's SmartView CCTV web site. The video feeds provided are those made available by the RTMC Operators from the images on the traffic surveillance monitors within the RTMC and that are consistent with the objectives of traffic management.

Live video feeds will generally be made available upon request to other government and public agencies to better coordinate traffic management strategies on incidents and crashes, and to private news media and other organizations for their use in providing traffic information to the public or their customers.

A non-exclusive access Agreement is required in order for governmental and private interests to receive access to live video. Costs associated with the access connection, if any, will be determined by TDOT and may become the responsibility of the USER.

BACKGROUND

In order to gather real-time traffic condition information, TDOT has constructed and operates four Regional Traffic Management Centers located in Nashville, Knoxville, Chattanooga, and Memphis. The RTMC is the central collection point for roadway condition information. The RTMC support systems gather and disseminate traffic information using the latest technologies.

CCTV has proven to be a significant management and delay-reduction tool for the identification and verification of incidents and crashes, thereby enabling a proper and timely response. The sharing of video information enhances the communication of current traffic conditions, thereby aiding travelers in planning their trip times, routes, and travel mode using the latest available information. TDOT will operate and maintain the CCTV system for the purpose of enhancing traffic incident response on the Tennessee roadway system. TDOT wishes to share that traffic information with other transportation operating agencies, incident response agencies and the public.

Tennessee Department of Transportation And Responder Entity USERS

ACCESS AGREEMENT FOR LIVE VIDEO AND INFORMATION SHARING

This Access Agreement for Live Video and Information Sharing is an Agreement between the Tennessee Department of Transportation (TDOT) and _____ hereafter referred to as the "USER."

The effective date of this Agreement is _____.

The "Access to Live Video" is that video provided by a Closed Circuit Television (CCTV) system developed for traffic management and provided by the Tennessee Department of Transportation Regional Transportation Management Centers (RTMC) operated by TDOT. The CCTV feeds will show live traffic conditions including crashes, stalled vehicles, road hazards, weather conditions, traffic congestion, maintenance work, and repair work locations.

The purpose of providing the USER with Access to Live Video is to detect and disseminate real-time traffic information to motorists and improve incident response and recovery. The following provisions of this Agreement are intended to ensure that the CCTV system is accessed and its information is used for this purpose and this purpose alone.

Information Sharing, as defined in this agreement, is that information provided or discovered by the USER which has an adverse traffic impact on any Tennessee Interstate, State Route, and that which adversely affects travelers. Any information that falls within this definition will be shared with the TDOT RTMC within 10 minutes of receiving such information. See section 2.I.

The USER hereby acknowledges and agrees that other matters not specifically addressed in this Agreement may arise and that TDOT shall have the right to make changes in this Agreement, by adding provisions, deleting provisions, and/or changing existing provisions when in TDOT's opinion circumstances require such changes. TDOT shall provide prior written notice of any such changes to this Agreement to the USER at which time the USER may or may not accept the revisions. Not accepting future revisions may result in the USER being denied access to the live video feeds.

USER shall also retain the right to terminate this Agreement as provided herein.

1. GENERAL INFORMATION:

- A. TDOT will operate and maintain the CCTV system as a traffic management tool and, consistent with this purpose, TDOT agrees to provide the USER with Access to Live Video and Information Sharing. TDOT does not guarantee the continuity of this access, and TDOT does not warrant the quality of any video image or the accuracy of any image or information provided. Any reliance on such images or information is at the risk of the USER.
- B. TDOT will not record video feeds except for staff training purposes, and no files will be made available to the USER under this Agreement.
- C. TDOT will maintain exclusive control of the information and images released from the CCTV system to the USER, including but not limited to determining whether and when to provide a CCTV system feed, from what location, and for what duration. No feed will deploy the cameras' zoom capabilities, and no image will focus on vehicle license plates, drivers, or other personal identification of individuals involved in any traffic-related incident. No image will focus on any property or person outside the TDOT right-of-way. Access via feed will not be provided for events that are not, in the opinion of TDOT personnel, traffic-related. The decision whether to activate, and upon activation to terminate the access, is exclusively at the discretion of TDOT personnel.
- D. TDOT RTMC personnel will not accept requests that specific CCTV cameras are operated or repositioned.
- E. TDOT will provide each USER the same video feed from the CCTV system as any other USER participating in this Agreement. This Agreement in no way limits or restricts TDOT from providing video information to any other potential USER.
- F. TDOT reserves the right to terminate this video access program or to change the areas, times, or levels of access within the RTMC at any time.
- G. TDOT will provide training opportunities to all entities named in this Agreement and encourage participation in said training.

2. USER'S RESPONSIBILITIES:

- A. USER is exclusively responsible for any costs related to the purchase and installation of the equipment necessary to receive the live video feed. User will be required to remove previously installed equipment from the RTMC (if any). USER is exclusively responsible for any costs related to the removal of this equipment. USER must give RTMC personnel

reasonable advance notice to schedule an appointment to remove equipment and RTMC personnel reserve the right to schedule such at a time and in such a manner so as to not interrupt or otherwise obstruct RTMC operations. USER staff at the RTMC shall be under the general direction of the RTMC Manager for routine conduct, privileges, and protocols within the RTMC.

- B. USER shall maintain the security and integrity of the CCTV system by limiting use of the system to trained and authorized individuals within their agency, and by insuring the system is used for the specific purpose stated in this Agreement. No feed shall be purposely broadcast live or rebroadcast that is zoomed in on an incident where individuals or license numbers are recognizable.
- C. USER accepts all risks inherent with the live video feeds, including, but not limited to, interruptions in the video feeds, downtime for maintenance, or unannounced adjustments to the camera displays. TDOT is providing the video feeds as a convenience to the USER and agrees to provide a good faith effort to maintain the video feed from TDOT equipment. The USER agrees to hold TDOT harmless, including TDOT employees and TDOT designated agents, from any damages caused to USER by loss of a video signal due to equipment failure or any act or omission on their part.
- D. USER agrees to provide TDOT with a technical contact person and with a list of all USER personnel trained to operate the TDOT SmartView system. USER shall limit technical calls to the RTMC for monitoring, diagnosing problems or otherwise performing any minor service on the SmartView system.
- E. USER agrees to acknowledge that the video feeds are provided by the Tennessee Department of Transportation.
- F. USER agrees to display the SMARTWAY logo in the upper left hand corner of any view provided outside of the agency.
- G. USER agrees to actively participate in the National Traffic Incident Management Responder Training Program. USER agrees that any employee of the agency reporting to the scene of an incident shall attend one 4-hour, in-person, National Traffic Incident Responder Training Program session within one year of the signing of this document. Training sessions will be provided for free and coordinated between the USER and TDOT.
- H. USER agrees to support and abide by the concept of a safe and quick clearance approach to traffic incidents and events, as defined by the National Traffic Incident Responder Training Program.

- I. USER agrees to provide timely, accurate information and assistance to TDOT or other agencies, responders and roadway users about roadway conditions, major and minor incidents and alternate routes through the use of any USER resources.
 - i. USER agrees to notify the RTMC of their surrounding TDOT Region of any unexpected incidents that are expected to have an adverse impact on traffic operations of Interstate or State Routes, within 10 minutes of first notification to the USER. This applies to any incident where TDOT or the Tennessee Highway Patrol is not already on-scene. Unexpected incidents may include, but are not limited to: traffic crashes, disabled vehicles, roadway debris, hazardous weather conditions, traffic queues, or traffic signal failures.
 - ii. USER agrees to collaborate with TDOT with respect to traffic management of planned events that are expected to have an adverse impact on traffic operations of Interstate or State Routes. Planned events include temporary traffic generating events (such as concerts or fairs) and roadway work zone activities (such as construction or maintenance activities). Collaboration and information sharing between USER and TDOT should occur as early as possible.
- J. USER agrees to actively participate in quarterly Regional Traffic Incident Management meetings. USER agrees to provide the names of a primary and alternate individual with the authority to speak on behalf of the USER at these quarterly meetings.

3. LIABILITY AND INDEMNITY PROVISIONS:

- A. USER agrees to defend, indemnify, and hold TDOT harmless from and against any and all liability and expense, including defense costs and legal fees, caused by any negligent or wrongful act or omission of the USER, or its agents, officers, and employees, in the use, possession, or dissemination of information made available from the CCTV system to the extent that such expenses or liability may be incurred by TDOT, including but not limited to, personal injury, bodily injury, death, property damage, and/or injury to privacy or reputation.
- B. The liability obligations assumed by the USER pursuant to this Agreement shall survive the termination of the Agreement, as to any and all claims including without limitation liability for any damages to TDOT property or for injury, death, property damage, or injury to personal reputation or

privacy occurring as a proximate result of information made available from the CCTV system.

4. TERMINATION:

- A. TDOT or USER may terminate this Agreement at any time for any reason by providing written notice of termination.

**State of Tennessee
Department of Transportation**

Approved as to Form:

By: _____
John Schroer
Commissioner

John Reinbold
General Counsel

Date: _____

USER AGENCY _____

By _____

(Print Name) _____

(Title) _____

Date: _____

Approved by Legal Counsel for USER AGENCY

By _____

(Print Name) _____

(Title) _____

Date: _____

**APPENDIX F – REGIONAL ITS ARCHITECTURE
MAINTENANCE FORM**

Kingsport Regional ITS Architecture Maintenance Form



Please complete the following form to document changes to the 2017 Kingsport Regional ITS Architecture. Forms should be submitted to the Kingsport Metro Transportation Planning Organization (TPO) for review and acceptance. All accepted changes will be kept on file by the TPO and shared with the TDOT Traffic Operations Division. Changes will be incorporated into the 2017 Kingsport Regional ITS Architecture during the next scheduled update.

Contact Information

Agency	
Agency Contact Person	
Street Address	
City	
State, Zip Code	
Telephone	
Fax	
E-Mail	

Change Information

Please indicate the type of change to the Regional ITS Architecture or Deployment Plan:

- Administrative Change – Basic changes that do not affect the structure of the ITS service packages in the Regional ITS Architecture.
Examples include: Changes to stakeholder or element name, element status, or data flow status.
- Functional Change – Single Agency: Structural changes to the ITS service packages that impact only one agency in the Regional ITS Architecture.
Examples include: Addition of a new ITS service package or changes to data flow connections of an existing ITS service package. The addition or changes would only impact a single agency.
- Functional Change – Multiple Agencies: Structural changes to the ITS service packages that have the potential to impact multiple agencies in the Regional ITS Architecture.
Examples include: Addition of a new ITS service package or changes to data flow connections of an existing ITS service package. The addition or changes would impact multiple agencies and require coordination between the agencies.
- Project Change – Addition, modification, or removal of a project in the Regional ITS Deployment Plan.
- Other: _____

Submittal

Please submit ITS Architecture Maintenance Documentation form to:

Kingsport Metro Transportation Planning Organization
201 West Market Street
Kingsport, TN 37660
Phone: 423-224-2670
E-mail: mpto@kingsporttn.gov

Form Submittal Date: _____

Kingsport Region Regional ITS Architecture Maintenance Form



<p>Question 1 Describe the requested change to the Regional ITS Architecture or Deployment Plan.</p>	
<p>Question 2 Are any of the Regional ITS Architecture service packages impacted by the proposed change?</p>	<p><input type="checkbox"/> Yes: Please complete Questions 2A and 2B <input type="checkbox"/> No: Please proceed to Question 3 <input type="checkbox"/> Unknown: Please coordinate with the Kingsport Metro TPO to determine impacts of the change to the Regional ITS Architecture</p>
<p><i>Question 2A</i> List all of the ITS service packages impacted by the proposed change.</p>	
<p><i>Question 2B</i> Include a copy of the ITS service packages impacted by the proposed change and mark any proposed modifications to the ITS service packages. Add any additional notes on proposed changes in this section.</p>	
<p>Question 3 Does the proposed change impact any stakeholder agencies other than the agency completing this form?</p>	<p><input type="checkbox"/> Yes: Please complete Questions 3A and 3B <input type="checkbox"/> No: Form is complete <input type="checkbox"/> Unknown: Please coordinate with the Kingsport Metro TPO to determine impacts of change to other agencies in the Regional ITS Architecture</p>
<p><i>Question 3A</i> Identify the stakeholder agencies impacted by the change and a contact person for each agency.</p>	
<p><i>Question 3B</i> Describe the coordination that has occurred with the stakeholder agencies and the results of the coordination?</p>	

Kingsport Region Regional ITS Architecture Maintenance Form (Example of Completed Form)



<p>Question 1 Describe the requested change to the Regional ITS Architecture or Deployment Plan.</p>	<p><i>Example: City A is planning to deploy CCTV cameras for network surveillance on arterial streets. In the Regional ITS Architecture, the City A Traffic Operations Center (TOC) is shown as the only center controlling the CCTV cameras. The City A TOC is now planning to provide images and control of the CCTV cameras to the City A Police Department for use during incidents.</i></p>
<p>Question 2 Are any of the Regional ITS Architecture service packages impacted by the proposed change?</p>	<p><input checked="" type="checkbox"/> Yes: Please complete Questions 2A and 2B <input type="checkbox"/> No: Please proceed to Question 3 <input type="checkbox"/> Unknown: Please coordinate with the Kingsport Metro TPO to determine impacts of the change to the Regional ITS Architecture</p>
<p>Question 2A List all of the ITS service packages impacted by the proposed change.</p>	<p><i>Example: ATMS08 – Traffic Incident Management System ATMS01 – Network Surveillance</i></p>
<p>Question 2B Include a copy of the ITS service packages impacted by the proposed change and mark any proposed modifications to the ITS service packages. Add any additional notes on proposed changes in this section.</p>	<p><i>Example: A sketch of the ATMS08 – Traffic Incident Management System service package diagram for City A is attached. Changes have been marked by hand to indicate the new data connections that will be established to allow the City A TOC to send traffic images to the City A Police Department and for the City A Police Department to control the CCTV cameras. The deployment of the CCTV cameras will also result in several of the data flows in ATMS01 – Network Surveillance being changed from planned to existing. These have also been marked on the service package diagram. (Note: The ITS service package diagrams can be found in Appendix B of the Regional ITS Architecture.)</i></p>
<p>Question 3 Does the proposed change impact any stakeholder agencies other than the agency completing this form?</p>	<p><input checked="" type="checkbox"/> Yes: Please complete Questions 3A and 3B <input type="checkbox"/> No: Form is complete <input type="checkbox"/> Unknown: Please coordinate with the Kingsport Metro TPO to determine impacts of change to other agencies in the Regional ITS Architecture</p>
<p>Question 3A Identify the stakeholder agencies impacted by the change and a contact person for each agency.</p>	<p><i>Example: The City A TOC and City A Police Department are the two agencies impacted by this change. (Note: Assuming the City A TOC representative is completing this form, the contact person from the City A Police Department working on this project should be listed.)</i></p>
<p>Question 3B Describe the coordination that has occurred with the stakeholder agencies and the results of the coordination?</p>	<p><i>Example: The City A TOC and City A Police Department have had several meetings in the last year to discuss the operations of the arterial CCTV cameras. An operational agreement for the joint operations of the CCTV cameras is currently being developed.</i></p>