















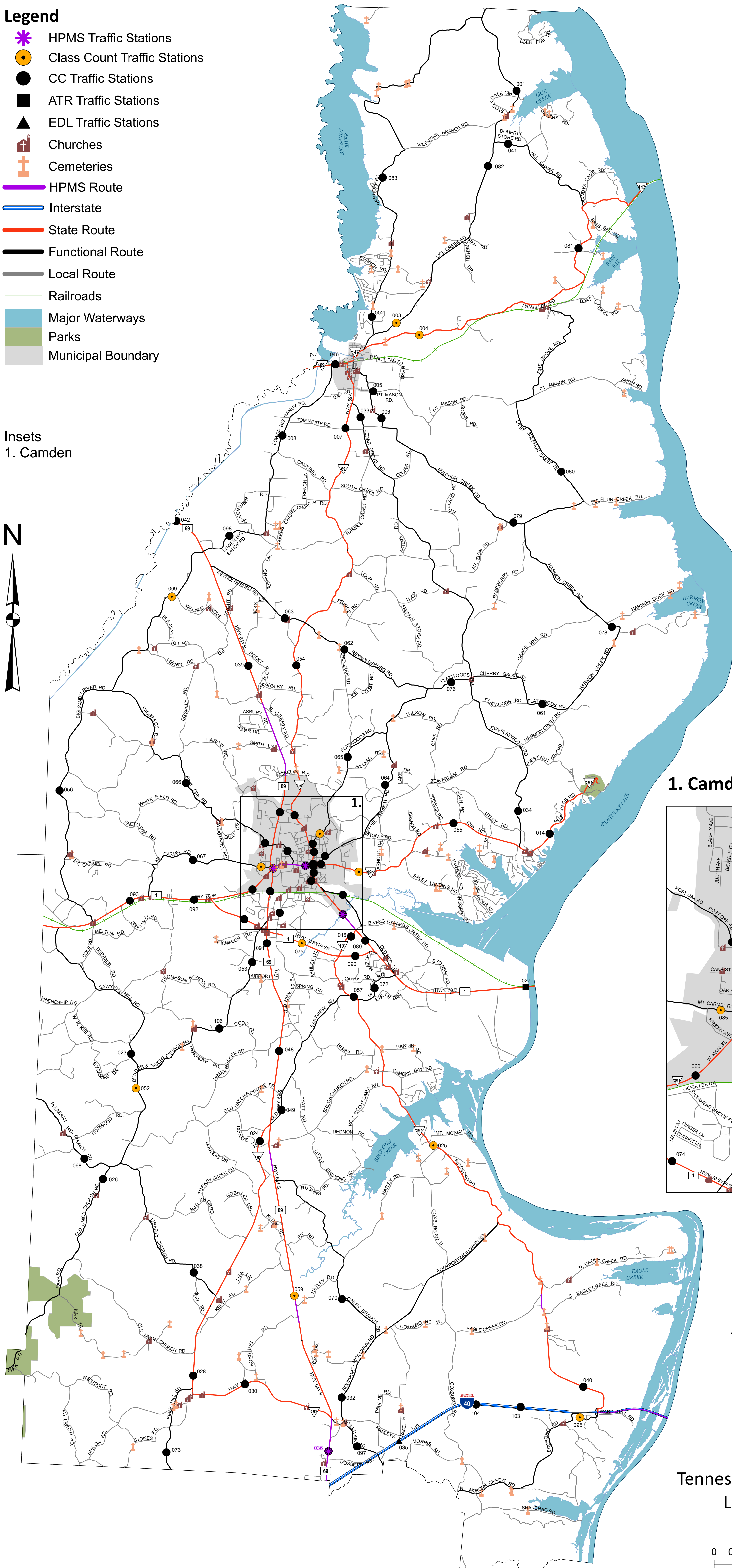


Legend

-  HPMS Traffic Stations
-  Class Count Traffic Stations
-  CC Traffic Stations
-  ATR Traffic Stations
-  EDL Traffic Stations
-  Churches
-  Cemeteries
-  HPMS Route
-  Interstate
-  State Route
-  Functional Route
-  Local Route
-  Railroads
-  Major Waterways
-  Parks
-  Municipal Boundary

Insets
1. Camden



CC Traffic Stations

- 001 028 053 072 **095**
- 002 030 054 073 097
- 003** 032 055 **075** 098
- 004** 033 056 076 103
- 005 034 057 078 104
- 006 **036** **059** 079 106
- 007 038 061 080
- 008 039 062 081
- 009** 040 063 082
- 014 041 064 083
- 016 042 065 089
- 023 046 066 090
- 024 048 067 091
- 025** 049 068 092
- 026 **052** 070 093

ATR Traffic Stations

027

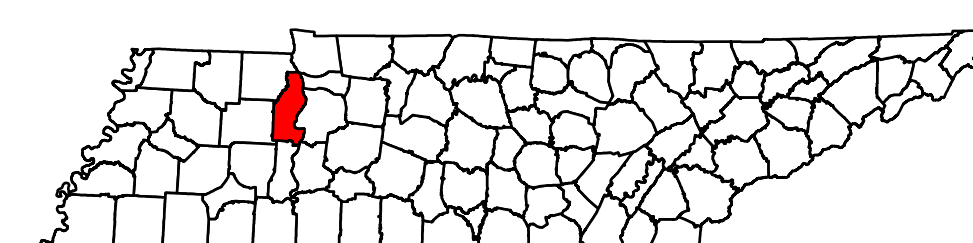
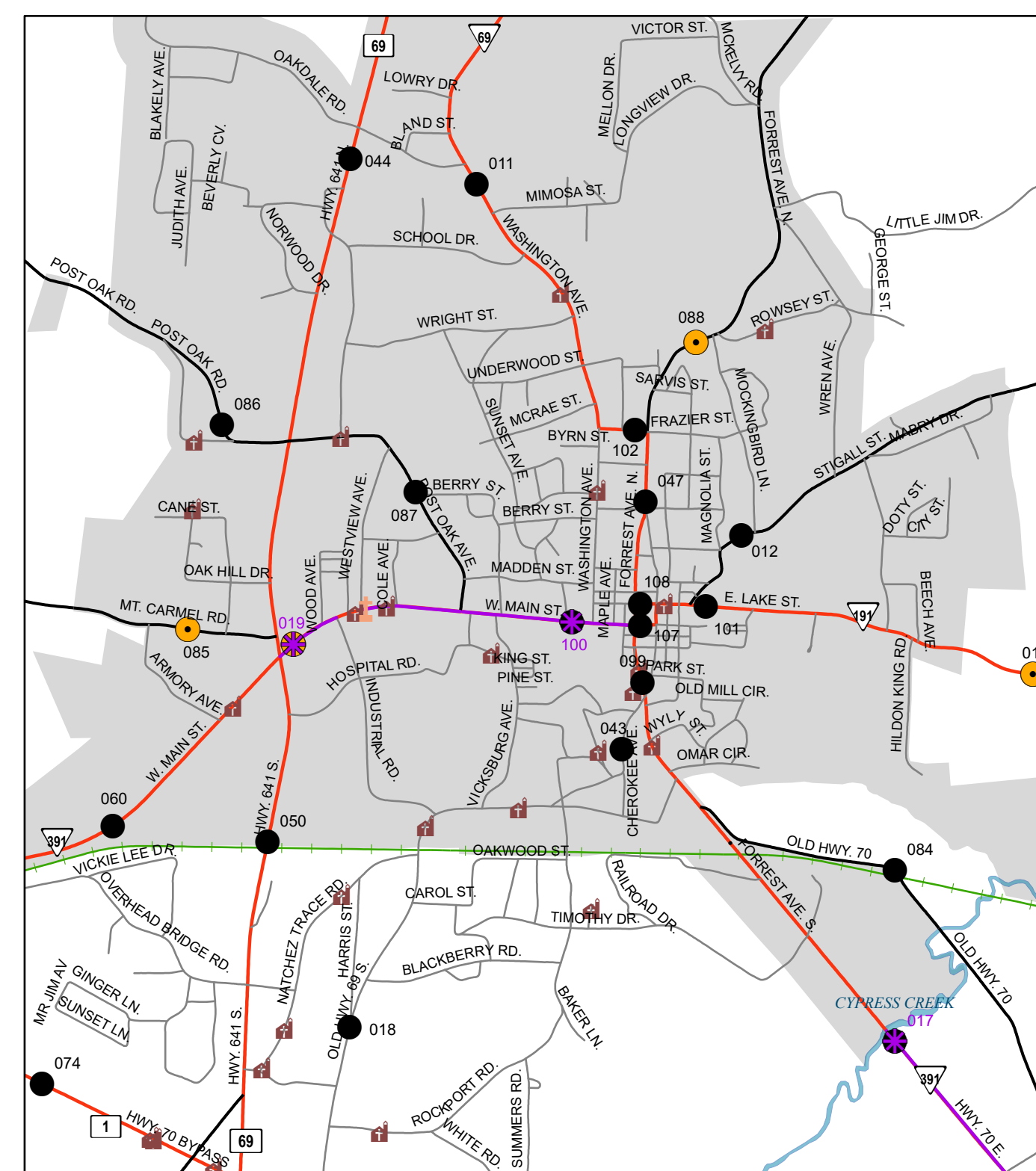
EDL Traffic Stations

035

CC Traffic Stations

- 011 018 047 084 **088** 102
- 012 **019** 050 **085** 099 107
- 013** 043 060 086 **100** 108
- 017** 044 074 087 101

1. Camden



2023 Traffic Map
Benton County
Tennessee

Prepared by the
Tennessee Department of Transportation
Long Range Planning Division
Office of Data Visualization

