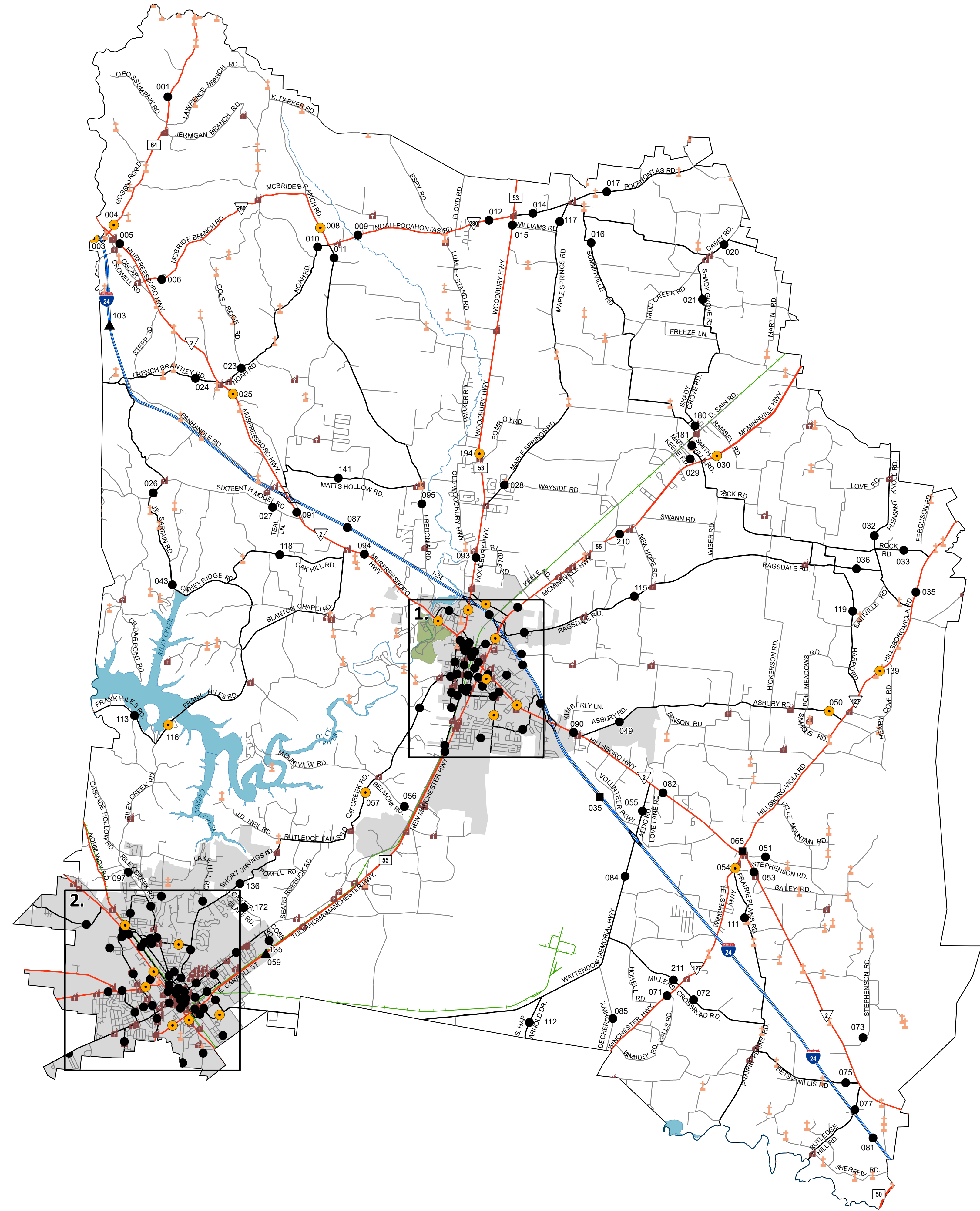


Insets
 1. Manchester
 2. Tullahoma

- Legend**
- HPMS Traffic Stations
 - Class Count Traffic Stations
 - CC Traffic Stations
 - ATR Traffic Stations
 - EDL Traffic Stations
 - Churches
 - Cemeteries
 - HPMS Route
 - Interstate
 - State Route
 - Functional Route
 - Local Route
 - Railroads
 - Major Waterways
 - Parks
 - Municipal Boundary



CC Traffic Stations

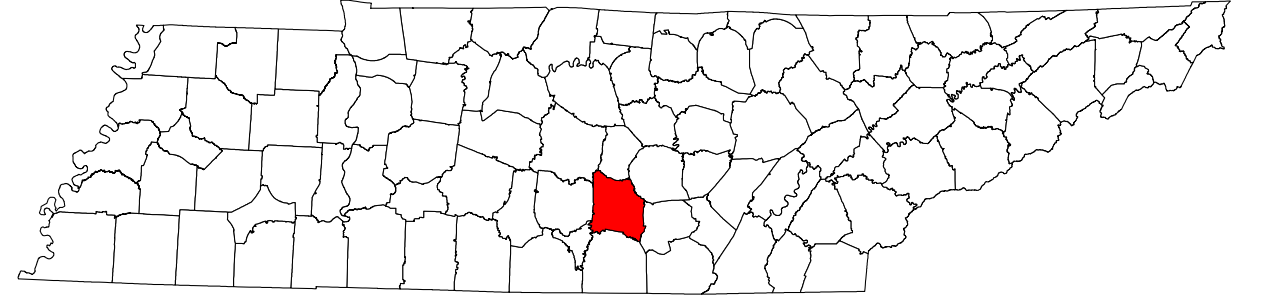
001	014	027	050	075	094	119	211
003	015	028	051	077	095	135	
004	016	029	053	081	097	136	
005	017	030	054	082	111	139	
006	020	032	055	084	112	141	
008	021	033	056	085	113	172	
009	023	035	057	087	115	180	
010	024	036	071	090	116	181	
011	025	043	072	091	117	194	
012	026	049	073	093	118	210	

EDL Traffic Stations

059
 103

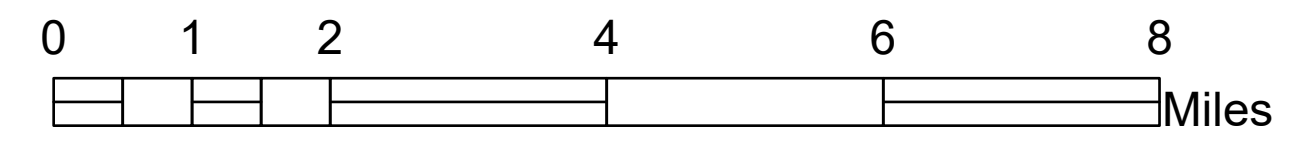
ATR Traffic Stations

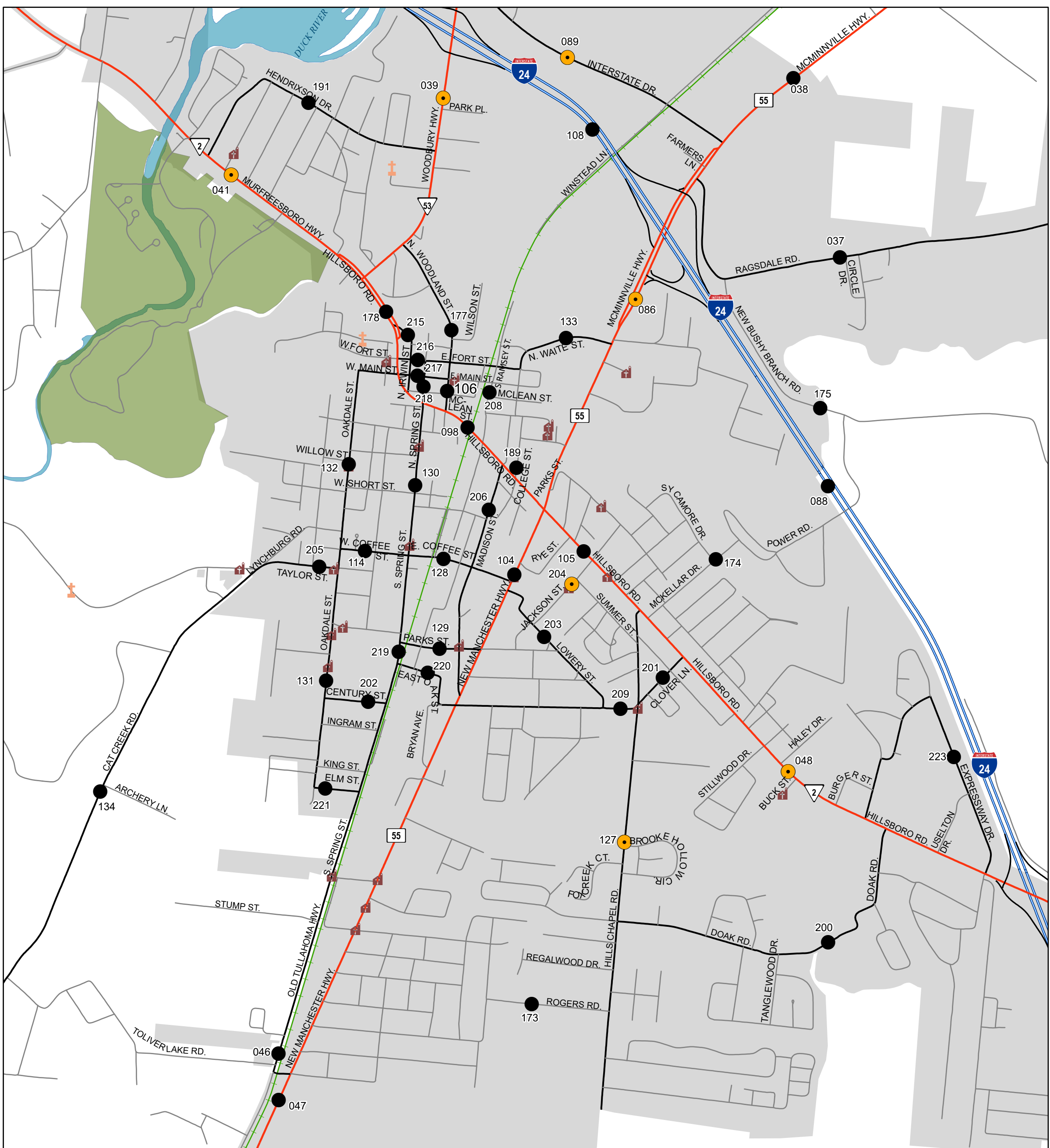
035
 065



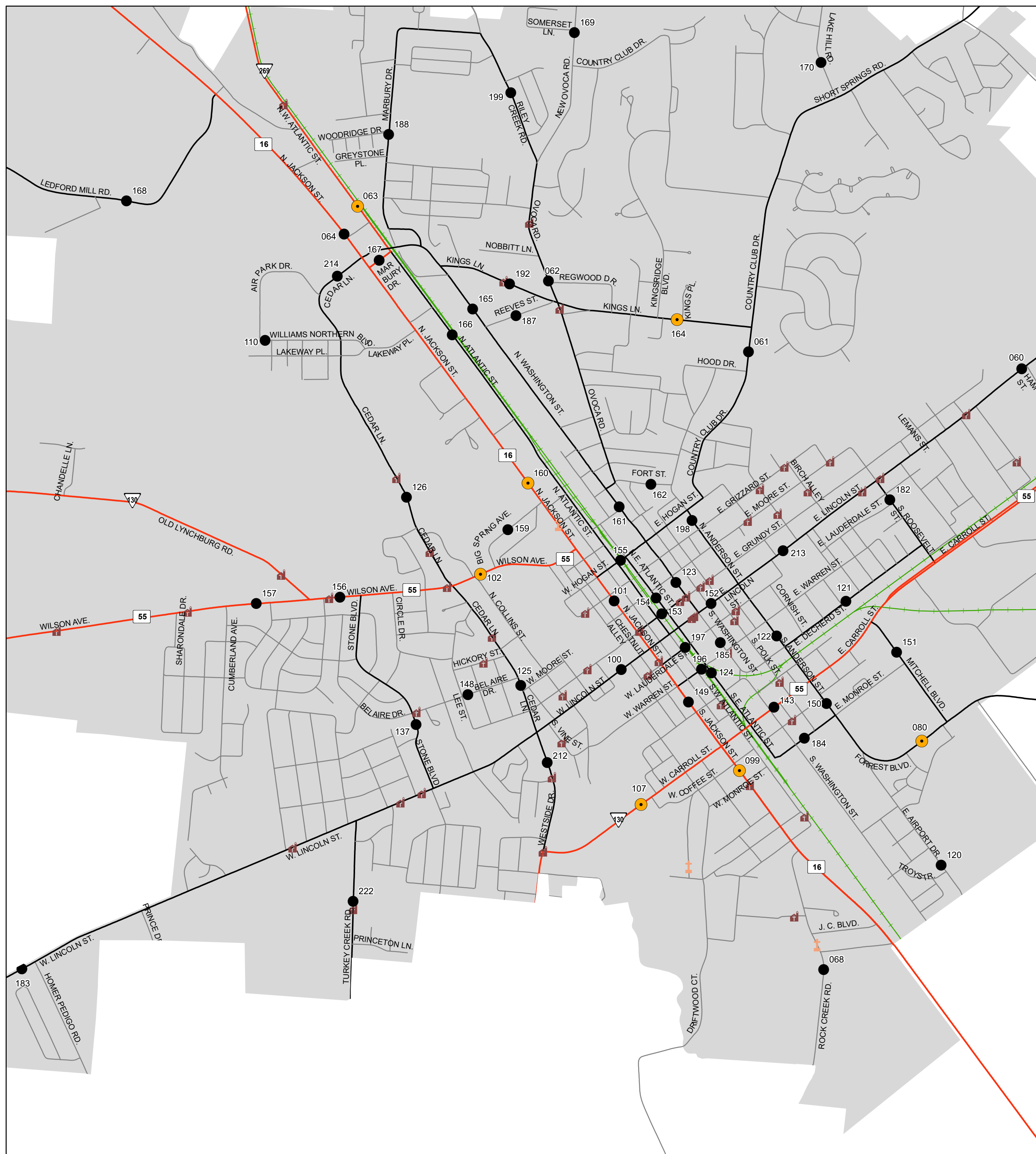
2023 Traffic Map
Coffee County
Tennessee

Prepared by the
 Tennessee Department of Transportation
 Long Range Planning Division
 Office of Data Visualization





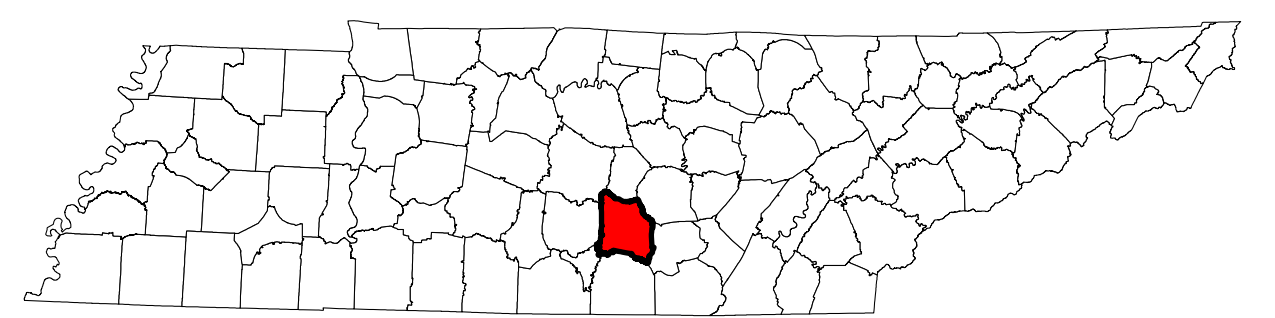
- Legend**
- HPMS Traffic Stations
 - Class Count Traffic Stations
 - CC Traffic Stations
 - ATR Traffic Stations
 - EDL Traffic Stations
 - Churches
 - Cemeteries
 - HPMS Route
 - Interstate
 - State Route
 - Functional Route
 - Local Route
 - Railroads
 - Major Waterways
 - Parks
 - Municipal Boundary



1. Manchester

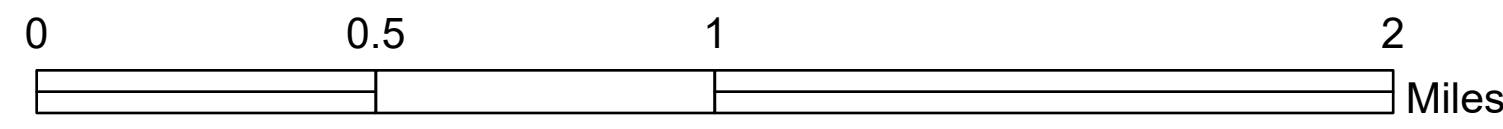
CC Traffic Stations

037	098	131	191	215
038	104	132	200	216
039	105	133	201	217
041	106	134	202	218
046	108	173	203	219
047	114	174	204	220
048	127	175	205	221
086	128	177	206	223
088	129	178	208	
089	130	189	209	



2023 Traffic Map Coffee County Tennessee

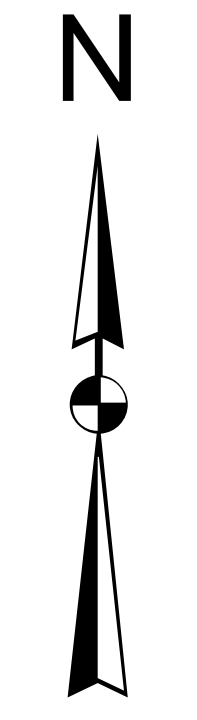
Prepared by the
Tennessee Department of Transportation
Long Range Planning Division
Office of Data Visualization



2. Tullahoma

CC Traffic Stations

060	100	123	150	159	168	188	214
061	101	124	151	160	169	192	222
062	102	125	152	161	170	196	
063	107	126	153	162	182	197	
064	110	137	154	164	183	198	
068	120	143	155	165	184	199	
080	121	148	156	166	185	212	
099	122	149	157	167	187	213	



Coffee County

1

Station #	AADT
001	823
003	4,192
004	1,035
005	4,384
006	2,351
008	1,569
009	1,424
010	127
011	684
012	2,190
014	1,262
015	3,355
016	129
017	769
020	303
021	184
023	441
024	151
025	2,732
026	1,049
027	1,967
028	1,805
029	54
030	9,271
032	289
033	256
035	1,167
035	40,056
036	534
037	1,946
038	13,948
039	8,572
041	10,063
043	216
046	2,269
047	18,832
048	21,748
049	2,400
050	811
051	537
053	3,034
054	2,358
055	2,800
056	1,350
057	929
059	15,204
060	2,853
061	2,985
062	4,704
063	3,418
064	19,344
065	2,285
068	1,314
071	1,290

Station #	AADT
072	772
073	75
075	501
077	396
080	4,508
081	44,002
082	5,073
084	8,570
085	4,182
086	16,822
087	39,094
088	37,703
089	6,095
090	12,959
091	5,783
093	8,725
094	5,499
095	1,383
097	2,132
098	12,952
099	13,139
100	7,530
101	20,787
102	8,738
103	44,829
104	19,581
105	19,376
106	3,904
107	7,783
108	40,586
110	446
111	446
112	494
113	1,034
114	2,954
115	962
116	2,446
117	248
118	548
119	141
120	2,203
121	585
122	8,559
123	4,318
124	1,148
125	9,431
126	10,447
127	4,628
128	3,145
129	627
130	4,235
131	559
132	1,397
133	1,091

Station #	AADT
134	1,111
135	1,070
136	1,002
137	990
139	2,030
141	575
143	17,321
148	871
149	18,000
150	7,202
151	1,480
152	7,168
153	2,539
154	755
155	3,630
156	8,555
157	6,744
159	1,645
160	23,395
161	5,459
162	1,248
164	3,527
165	4,008
166	4,639
167	899
168	1,529
169	843
170	604
172	1,061
173	2,374
174	1,111
175	835
177	3,756
178	11,453
180	110
181	845
182	1,181
183	4,532
184	649
185	365
187	196
188	2,565
189	267
191	481
192	5,989
194	4,816
196	1,886
197	1,083
198	5,158
199	2,575
200	1,485
201	7,661
202	188
203	211

