

N

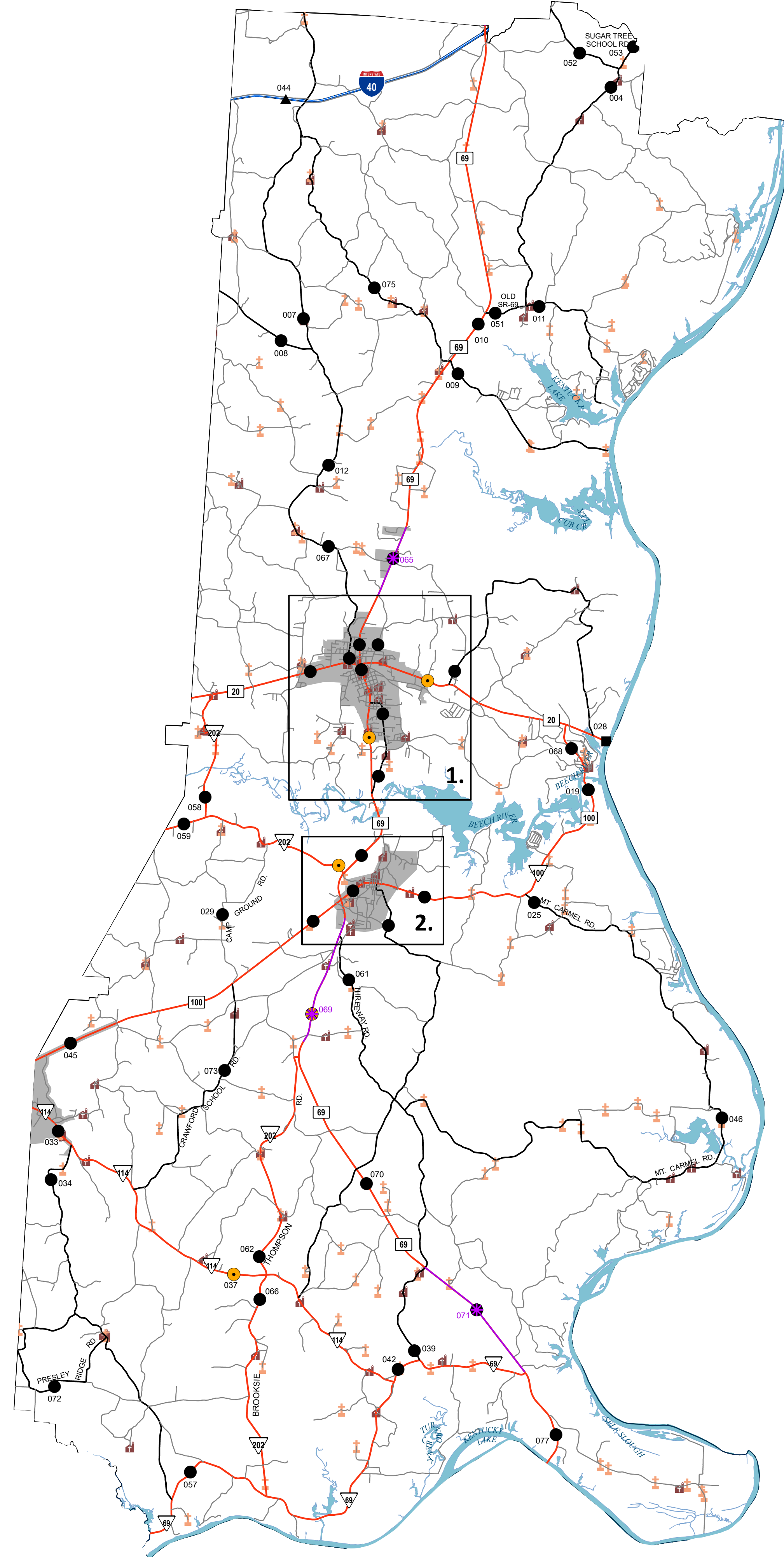


Insets

- 1. Parsons
- 2. Decaturville

Legend

- HPMS Traffic Stations
- Class Count Traffic Stations
- CC Traffic Stations
- ATR Traffic Stations
- EDL Traffic Stations
- Churches
- Cemeteries
- HPMS Route
- Interstate
- State Route
- Functional Route
- Local Route
- Railroads
- Major Waterways
- Parks
- Municipal Boundary



CC Traffic Stations

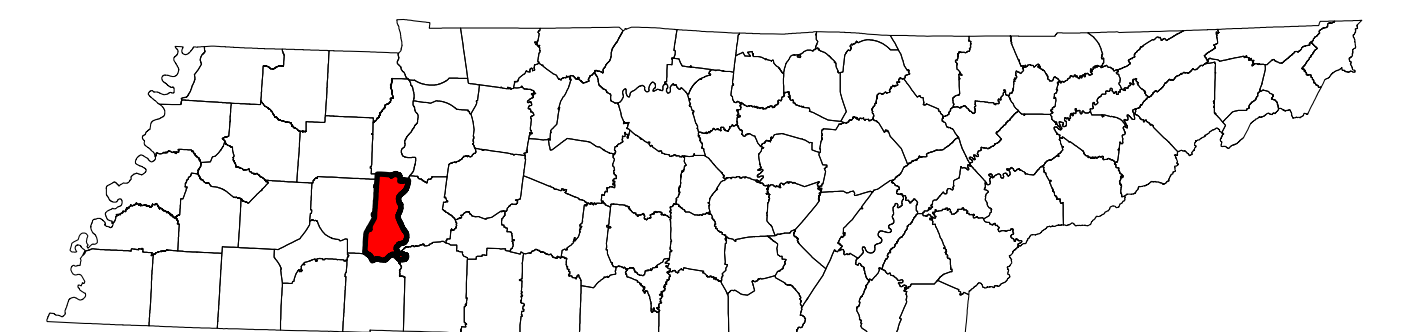
- 004 012 037 052 062 070
- 007 019 039 053 065 071
- 008 025 042 057 066 072
- 009 029 045 058 067 073
- 010 033 046 059 068 075
- 011 034 051 061 069 077

EDL Traffic Station

044

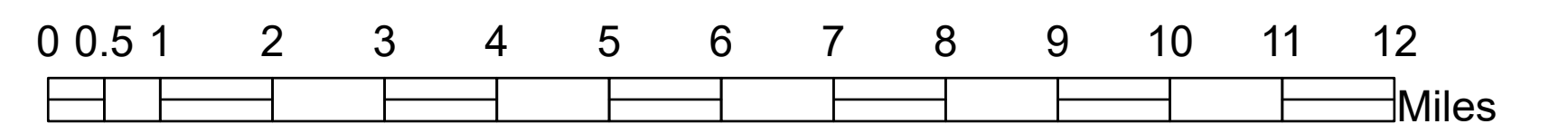
ATR Traffic Station

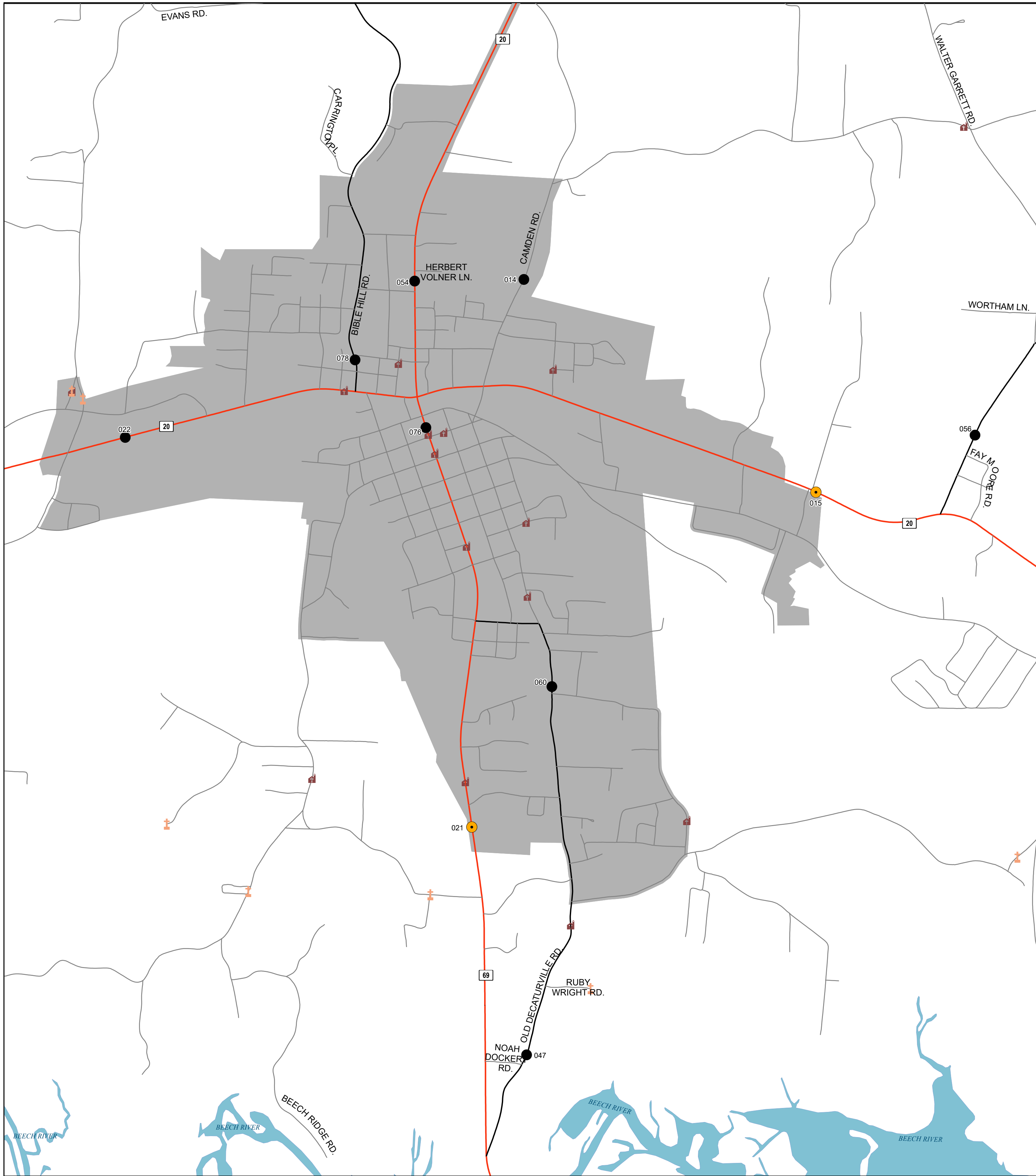
028



2023 Traffic Map
Decatur County
 Tennessee

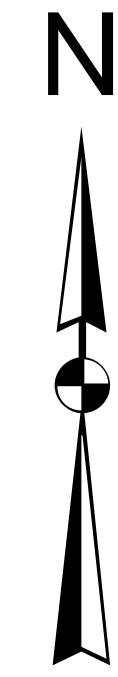
Prepared by the
 Tennessee Department of Transportation
 Long Range Planning Division
 Office of Data Visualization





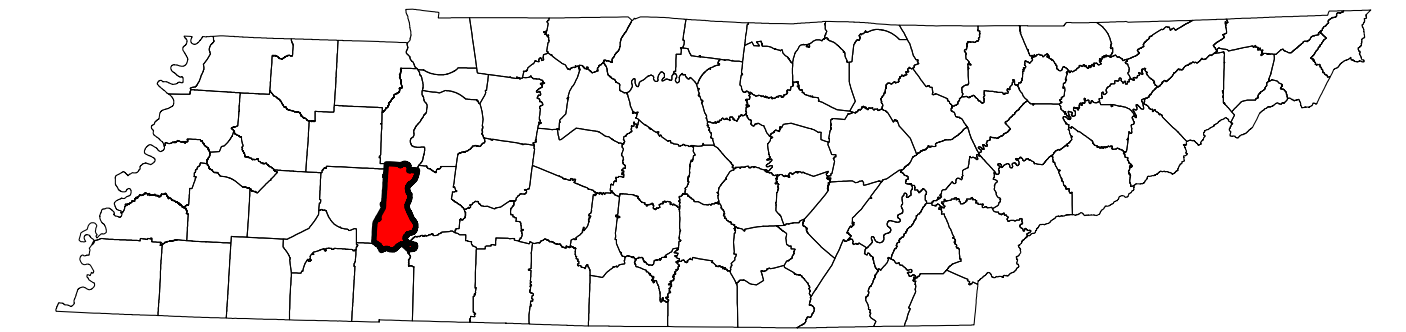
CC Traffic Stations
 014 **021** 047 056 076
015 022 054 060 078

1. Parsons



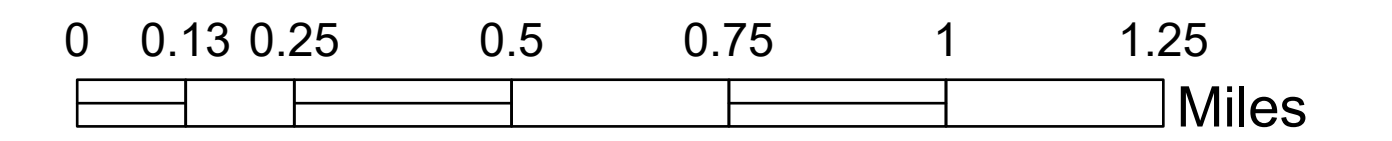
Legend

- Class Count Traffic Stations
- CC Traffic Stations
- ATR Traffic Stations
- ▲ EDL Traffic Stations
- ⌘ Churches
- ✝ Cemeteries
- HPMS Route
- Interstate
- State Route
- Functional Route
- Local Route
- Railroads
- Major Waterways
- Parks
- Municipal Boundary



2023 Traffic Map
Decatur County
 Tennessee

Prepared by the
 Tennessee Department of Transportation
 Long Range Planning Division
 Office of Data Visualization



CC Traffic Stations

023 026 064
 024 028 074

1. Decaturville

