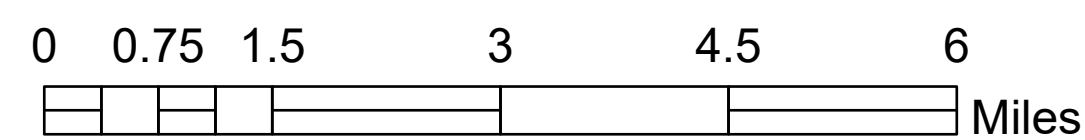


# 2023 Traffic Map Dyer County Tennessee

Prepared by the  
Tennessee Department of Transportation  
Long Range Planning Division  
Office of Data Visualization



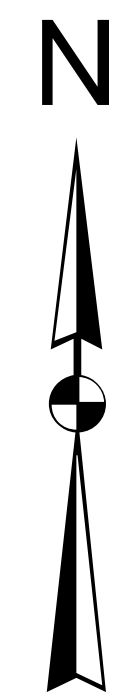
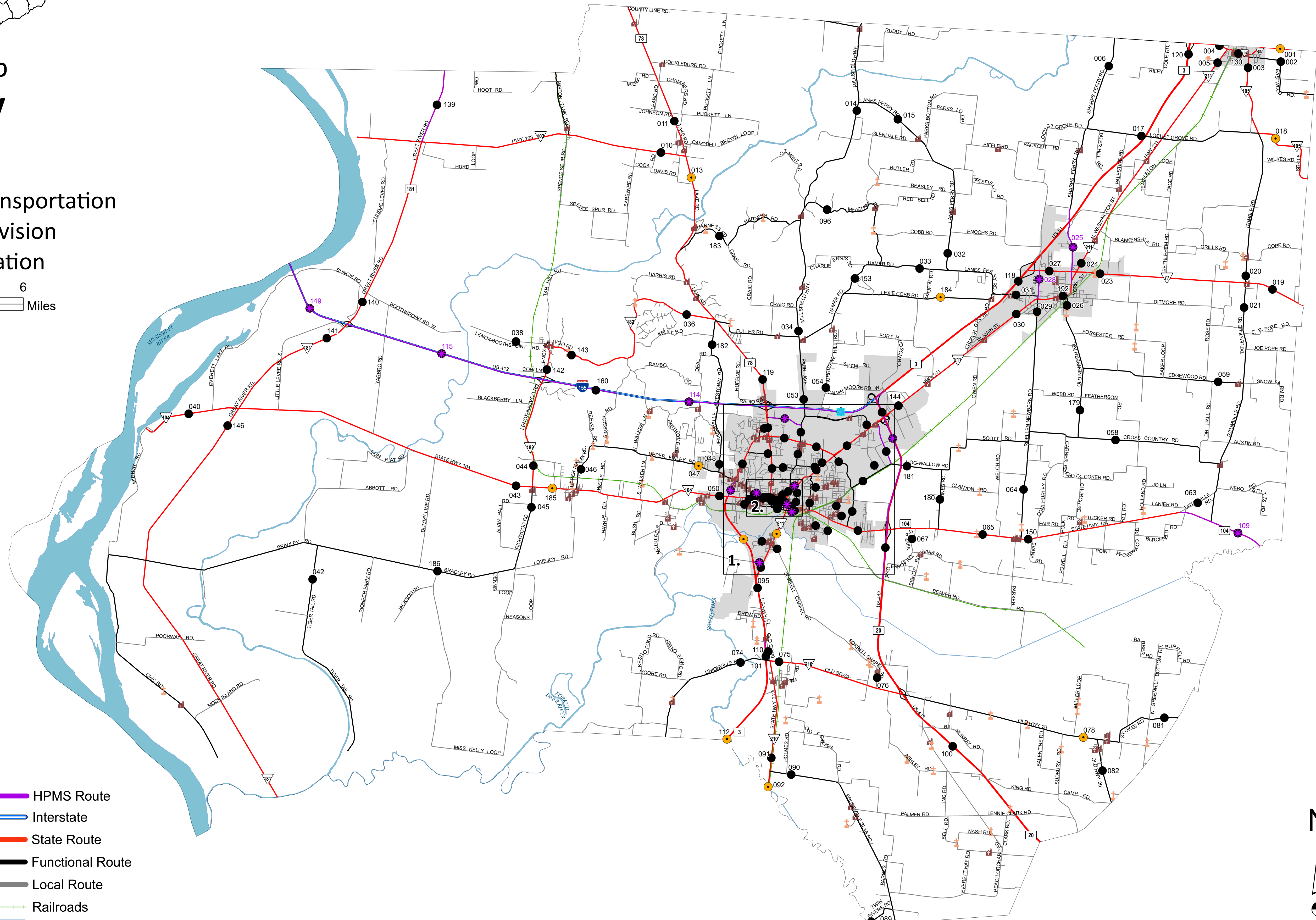
## CC Traffic Stations

001	015	027	040	054	078	101	139	160
002	017	028	042	058	081	109	140	179
003	018	029	043	059	082	110	141	180
004	019	030	044	063	089	112	142	181
005	020	031	045	064	090	114	143	182
006	021	032	046	065	091	115	144	183
010	023	033	047	067	092	118	146	184
011	024	034	048	074	095	119	149	185
013	025	036	050	075	096	120	150	186
014	026	038	053	076	100	130	153	192

Inset  
1. Dyersburg

## Legend

- HPMS Traffic Stations
- Class Count Traffic Stations
- CC Traffic Stations
- ATR Traffic Stations
- EDL Traffic Stations
- Churches
- Cemeteries
- HPMS Route
- Interstate
- State Route
- Functional Route
- Local Route
- Railroads
- Major Waterways
- Parks
- Municipal Boundary



# 1. Dyersburg

## CC Traffic Stations

- 049 069 107 148 161 187
- 051 070 108 151 162 193
- 052 071 124 152 174 194
- 055 072 125 155 175 196
- 056 093 131 156 176
- 057 094 137 157 177
- 068 102 138 159 178

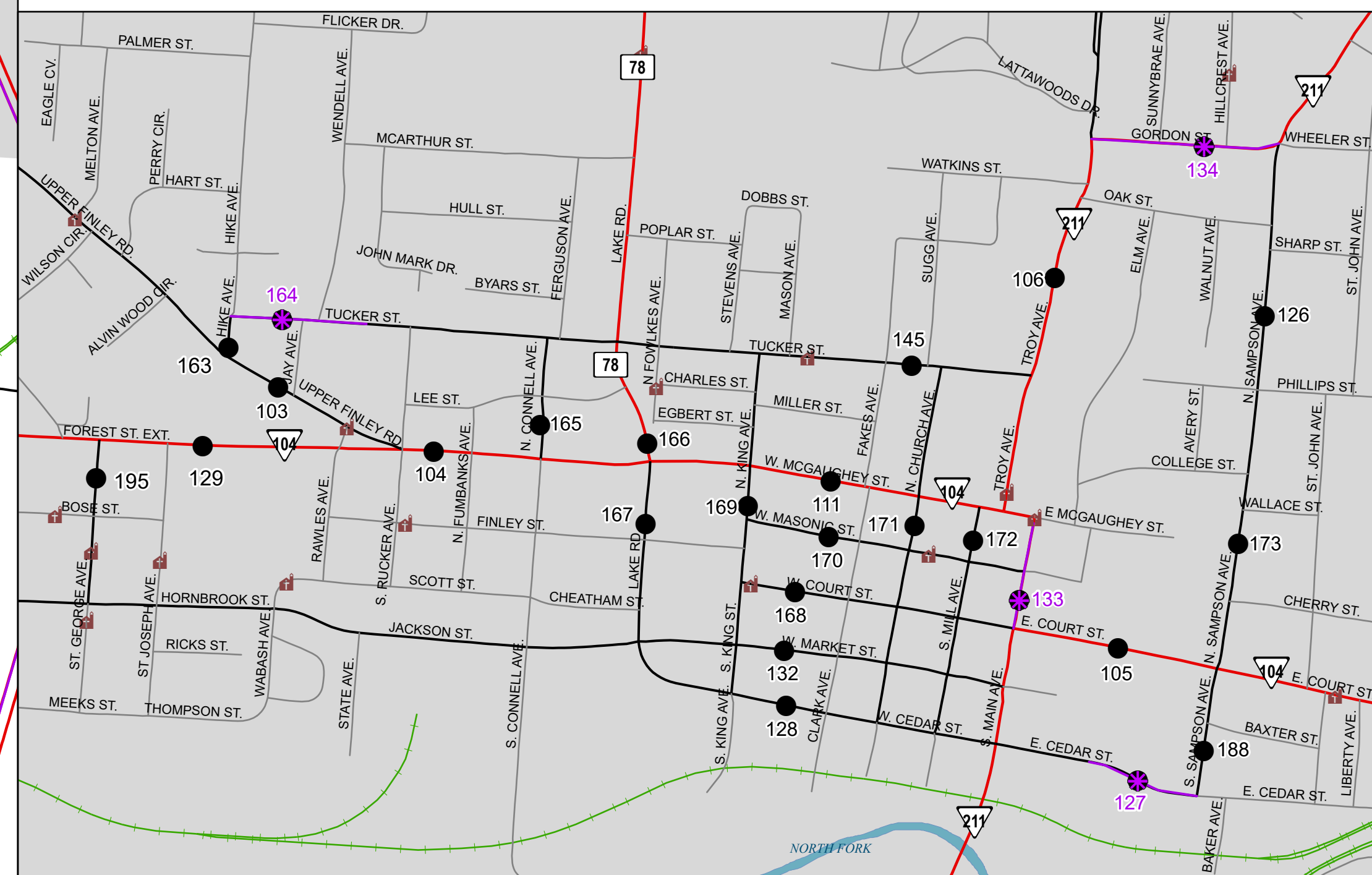
## ATR Traffic Stations

- 045

# 2. Downtown Dyersburg

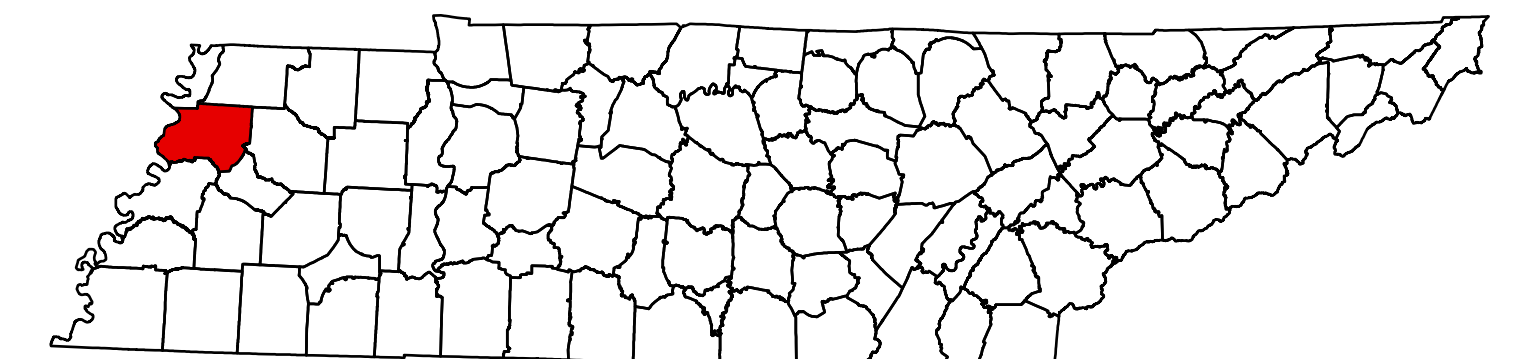
## CC Traffic Stations

- 103 111 129 145 166 170 188
- 104 126 132 163 167 171 195
- 105 127 133 164 168 172
- 106 128 134 165 169 173



### Legend

- HPMS Traffic Stations
- Class Count Traffic Stations
- CC Traffic Stations
- ATR Traffic Stations
- EDL Traffic Stations
- Churches
- Cemeteries
- HPMS Route
- Interstate
- State Route
- Functional Route
- Local Route
- Railroads
- Major Waterways
- Parks
- Municipal Boundary



## 2023 Traffic Map Dyer County

Tennessee  
 Prepared by the  
 Tennessee Department of Transportation  
 Long Range Planning Division  
 Office of Data Visualization

