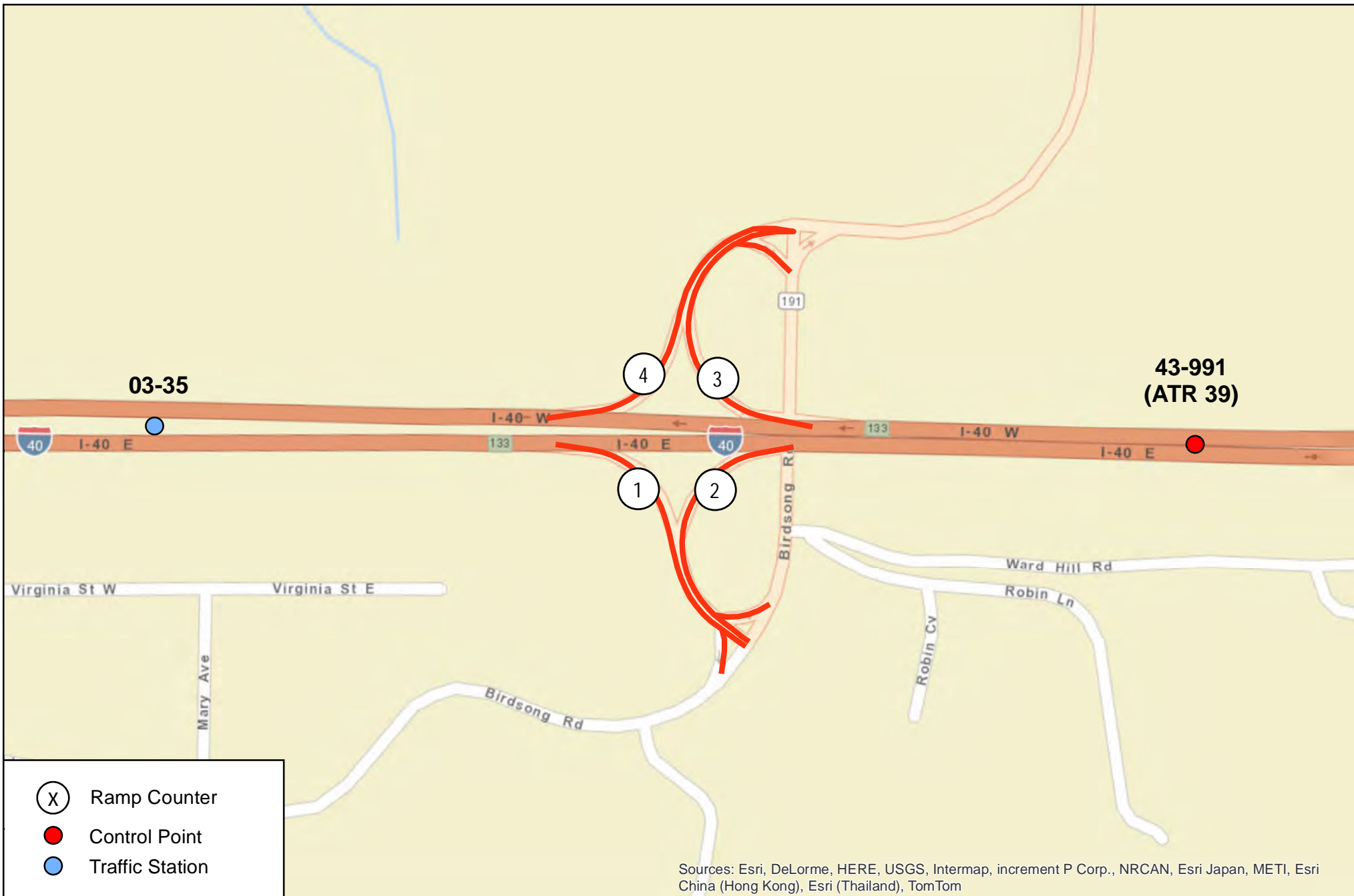





# Benton County





-  Ramp Counter
-  Control Point
-  Traffic Station


Sources: Esri, DeLorme, HERE, USGS, Intermap, increment P Corp., NRCAN, Esri Japan, METI, Esri China (Hong Kong), Esri (Thailand), TomTom



Prepared by  
Tennessee Dept. of Transportation  
Long Range Planning Division

Date: 7/15/2014

# Benton County Interstate 40 Exit No: 133



## Traffic Counter Location Ramp Interchange Diagram

03100400010133



## Benton Ramp Counter Stations

Counter #	AADT
1	120
2	180
3	190
4	120