

Hamblen County





Sources: Esri, DeLorme, HERE, USGS, Intermap, increment P Corp., NRCAN, Esri, Japan, METI, Esri China (Hong Kong), Esri (Thailand), TomTom

- X Ramp Counter
- Control Point
- Traffic Station




Prepared by
Tennessee Dept. of Transportation
Long Range Planning Division

Date: 7/15/2014

Hamblen County

Interstate 81

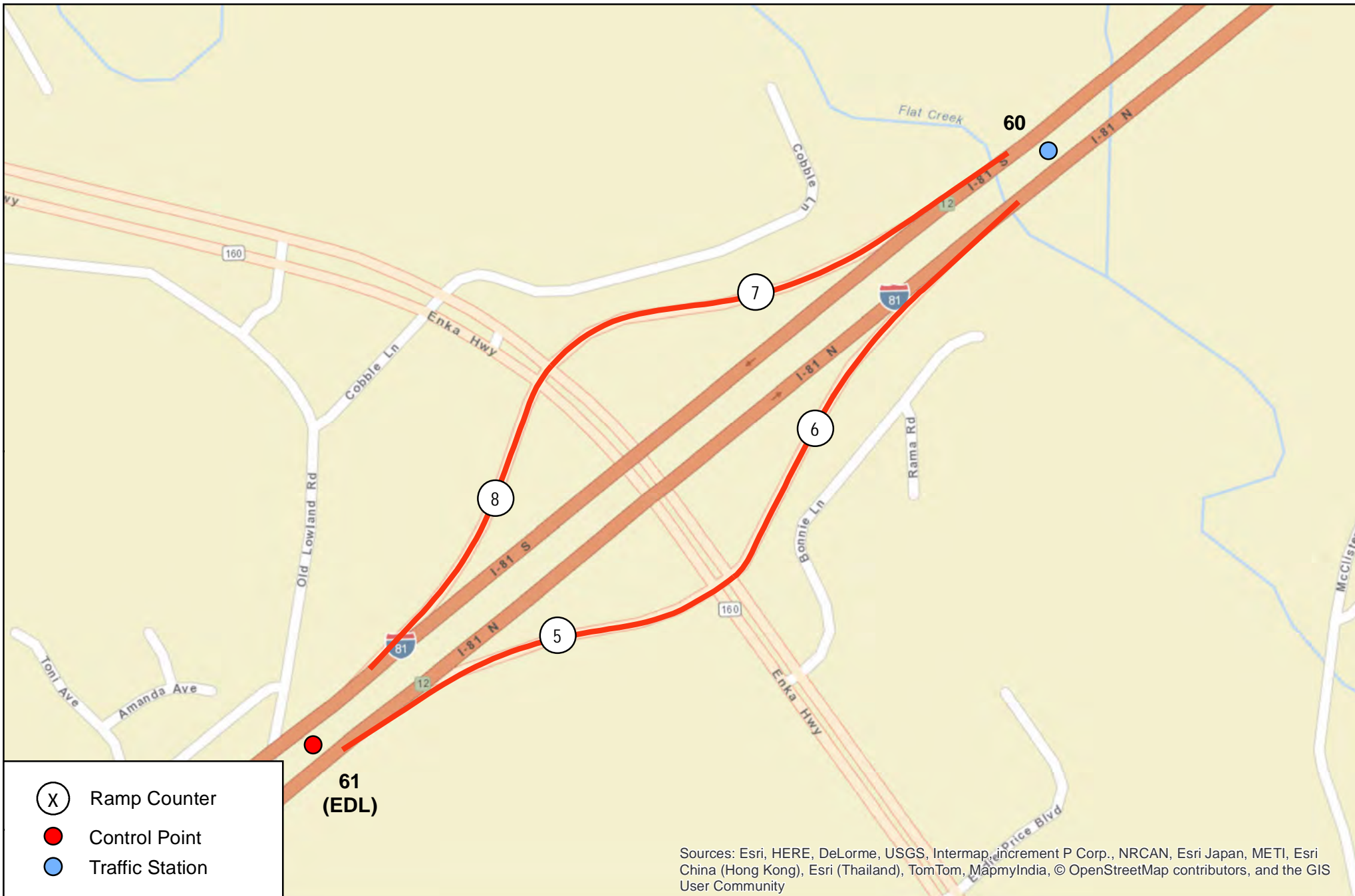
Exit No: 8



Traffic Counter Location Ramp Interchange Diagram

32100810010008





Sources: Esri, HERE, DeLorme, USGS, Intermap, increment P Corp., NRCAN, Esri Japan, METI, Esri China (Hong Kong), Esri (Thailand), TomTom, MapmyIndia, © OpenStreetMap contributors, and the GIS User Community




Prepared by
Tennessee Dept. of Transportation
Long Range Planning Division
Date: 7/9/2014

Hamblen County


Interstate 81

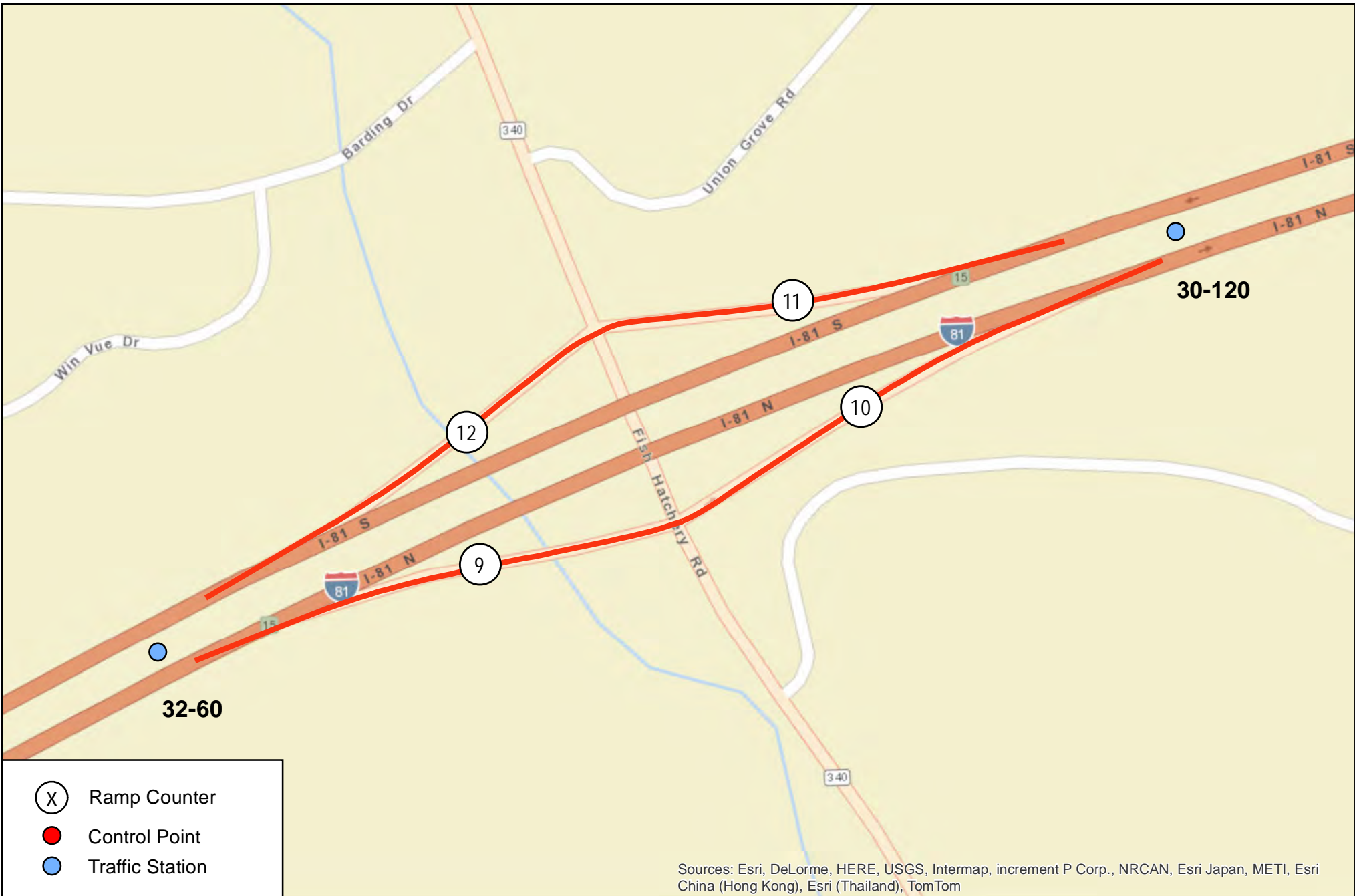
Exit No: 12






Traffic Counter Location Ramp Interchange Diagram

32I00810010012





Sources: Esri, DeLorme, HERE, USGS, Intermap, increment P Corp., NRCAN, Esri Japan, METI, Esri China (Hong Kong), Esri (Thailand), TomTom

-  Ramp Counter
-  Control Point
-  Traffic Station




Prepared by
Tennessee Dept. of Transportation
Long Range Planning Division

Date: 7/15/2014

Hamblen County

Interstate 81

Exit No: 15



Traffic Counter Location Ramp Interchange Diagram

32100810010015



Hamblen Ramp Counter Stations

Counter #	AADT
1	5,800
2	1,440
3	1,340
5	690
6	2,870
7	3,500
8	750
9	920
10	360
11	340
12	1,090