

Madison County






Sources: Esri, DeLorme, HERE, USGS, Intermap, increment P Corp., NRCAN, Esri Japan, METI, Esri China (Hong Kong), Esri (Thailand), TomTom



Prepared by
Tennessee Dept. of Transportation
Long Range Planning Division

Date: 7/15/2014

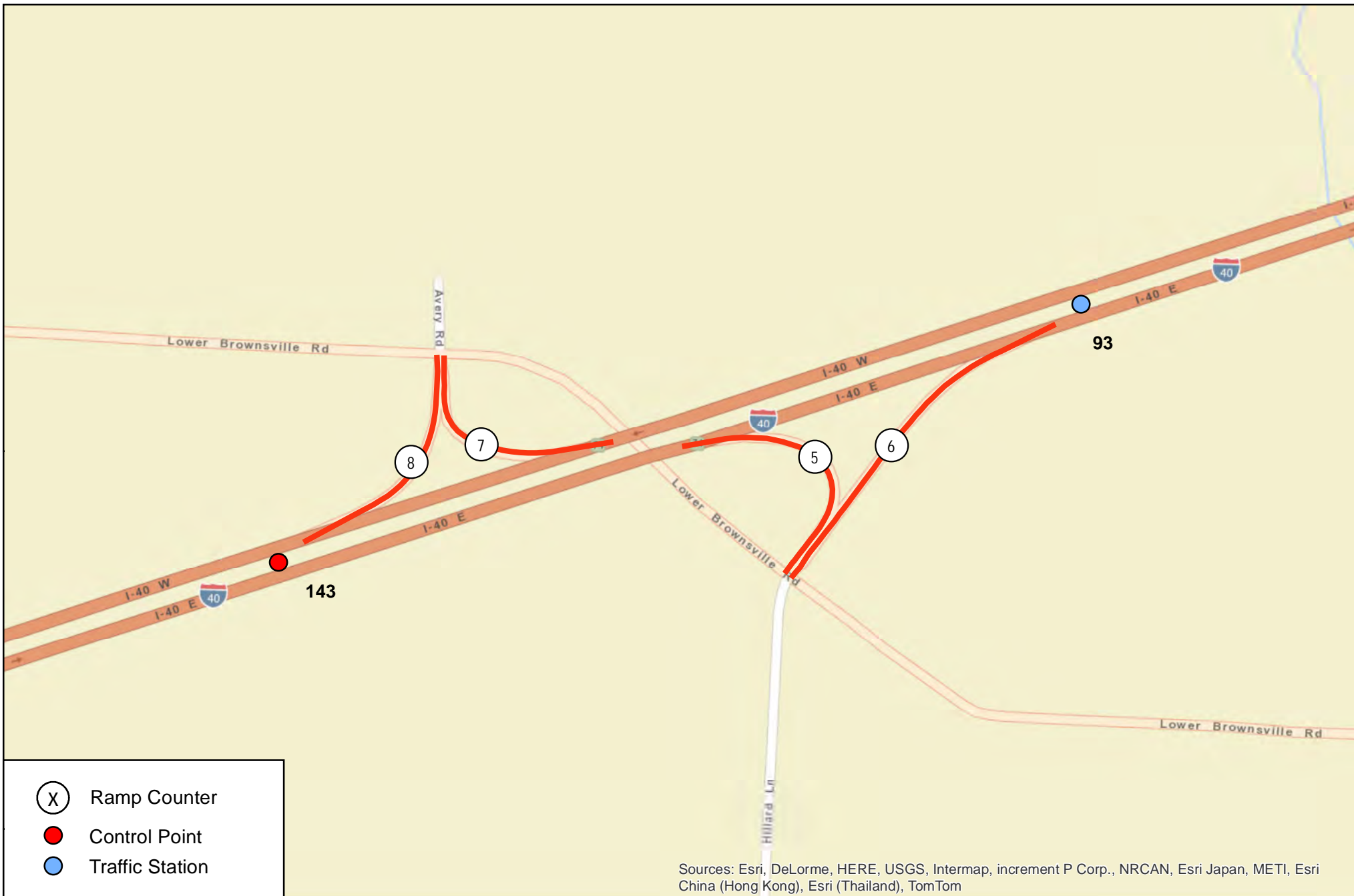
Madison County Interstate 40 Exit No: 68






Traffic Counter Location Ramp Interchange Diagram

57100400010068





Sources: Esri, DeLorme, HERE, USGS, Intermap, increment P Corp., NRCAN, Esri Japan, METI, Esri China (Hong Kong), Esri (Thailand), TomTom

-  Ramp Counter
-  Control Point
-  Traffic Station



Prepared by
Tennessee Dept. of Transportation
Long Range Planning Division

Date: 7/8/2014

Madison County Interstate 40 Exit No: 74



Traffic Counter Location Ramp Interchange Diagram

57100400010074





Sources: Esri, DeLorme, HERE, USGS, Intermap, increment P Corp., NRCAN, Esri Japan, METI, Esri China (Hong Kong), Esri (Thailand), TomTom




Prepared by
Tennessee Dept. of Transportation
Long Range Planning Division
Date: 7/8/2014

Madison County


Interstate 40

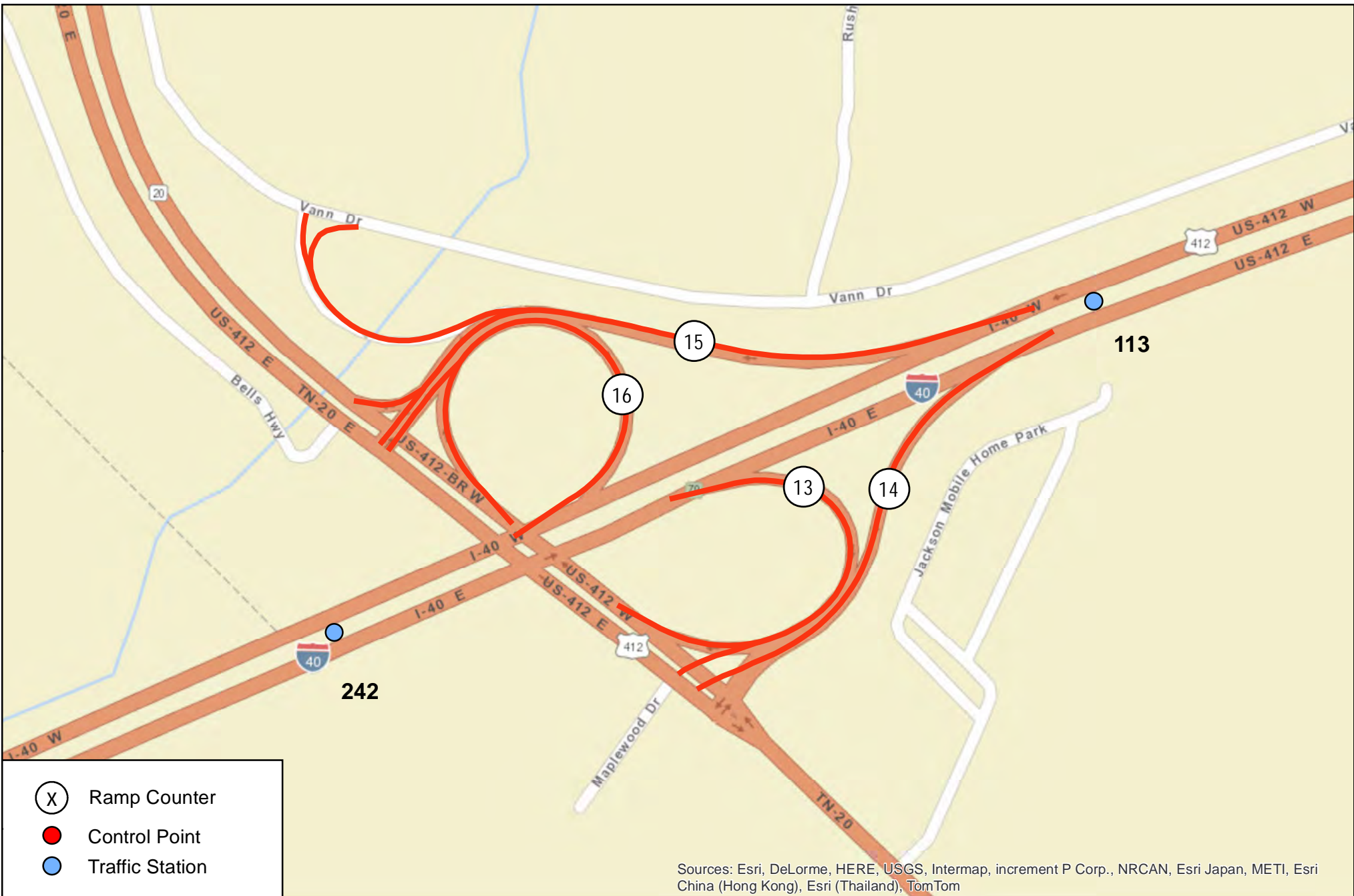
Exit No: 76






Traffic Counter Location Ramp Interchange Diagram

57100400010076





-  Ramp Counter
-  Control Point
-  Traffic Station


 Prepared by
 Tennessee Dept. of Transportation
 Long Range Planning Division
 Date: 7/8/2014

Madison County
Interstate 40
 Exit No: 79



Traffic Counter Location
Ramp Interchange Diagram

57100400010079





Prepared by
 Tennessee Dept. of Transportation
 Long Range Planning Division
 Date: 7/8/2014

Madison County

Interstate 40

Exit No: 80



Traffic Counter Location Ramp Interchange Diagram

57100400010080







Prepared by
Tennessee Dept. of Transportation
Long Range Planning Division
Date: 7/8/2014

Madison County


Interstate 40

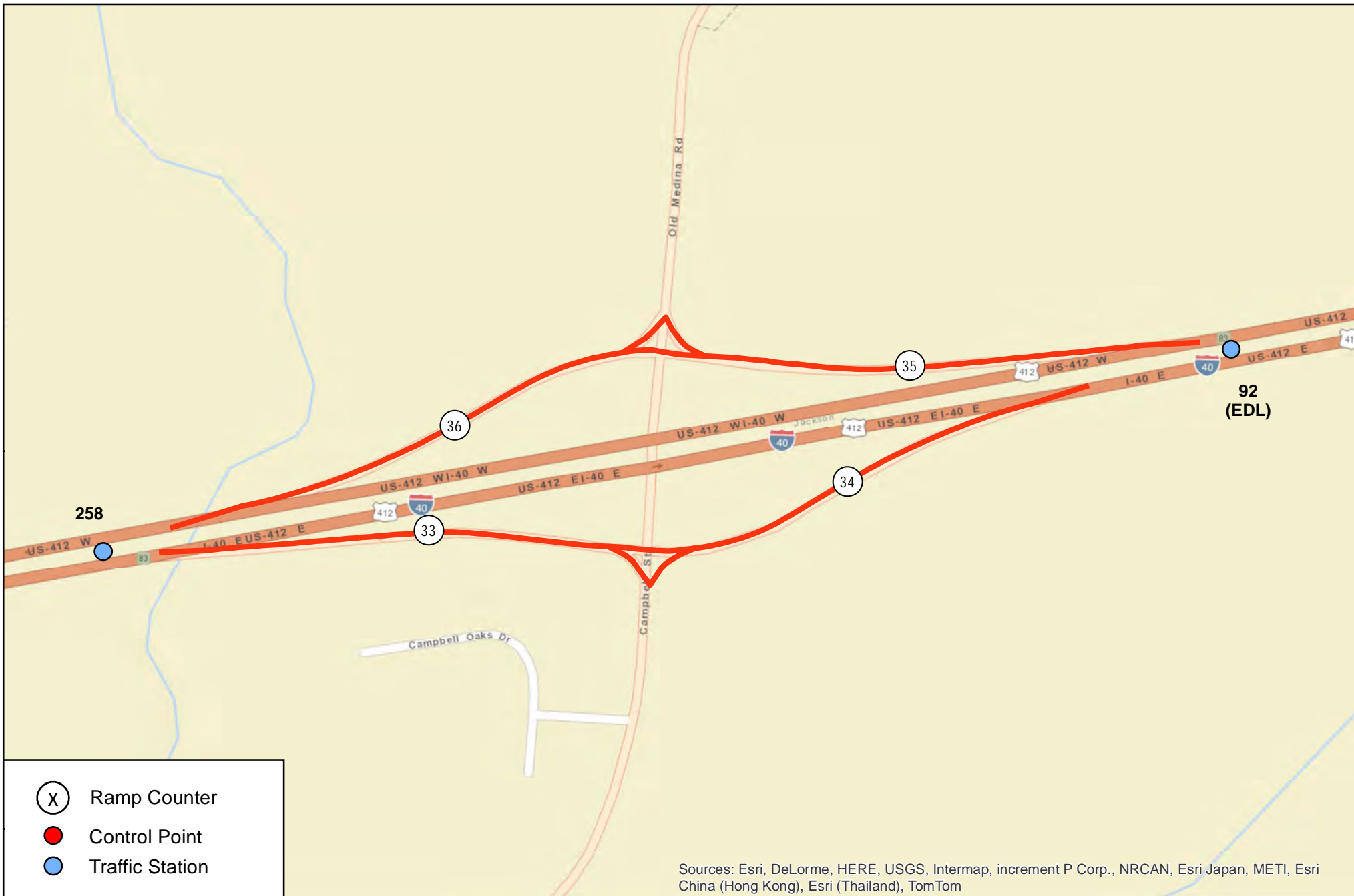
Exit No: 82



Traffic Counter Location Ramp Interchange Diagram

57100400010082





Sources: Esri, DeLorme, HERE, USGS, Intermap, increment P Corp., NRCAN, Esri Japan, METI, Esri China (Hong Kong), Esri (Thailand), TomTom

- X Ramp Counter
- Control Point
- Traffic Station



Prepared by
Tennessee Dept. of Transportation
Long Range Planning Division

Date: 7/8/2014

Madison County

Interstate 40

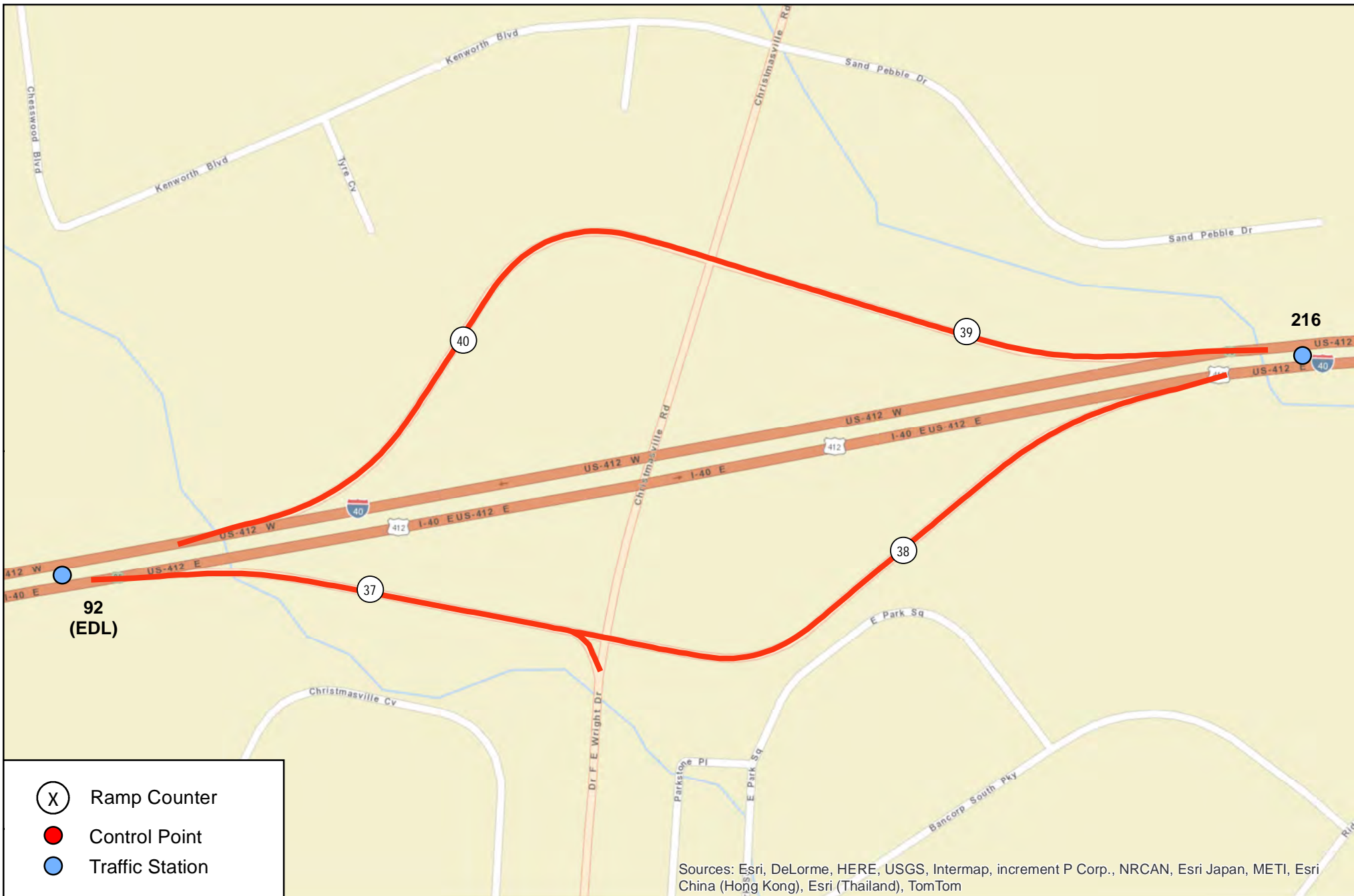
Exit No: 83






Traffic Counter Location Ramp Interchange Diagram

57100400010083





Sources: Esri, DeLorme, HERE, USGS, Intermap, increment P Corp., NRCAN, Esri Japan, METI, Esri China (Hong Kong), Esri (Thailand), TomTom

-  Ramp Counter
-  Control Point
-  Traffic Station



Prepared by
Tennessee Dept. of Transportation
Long Range Planning Division

Date: 7/8/2014

Madison County

Interstate 40

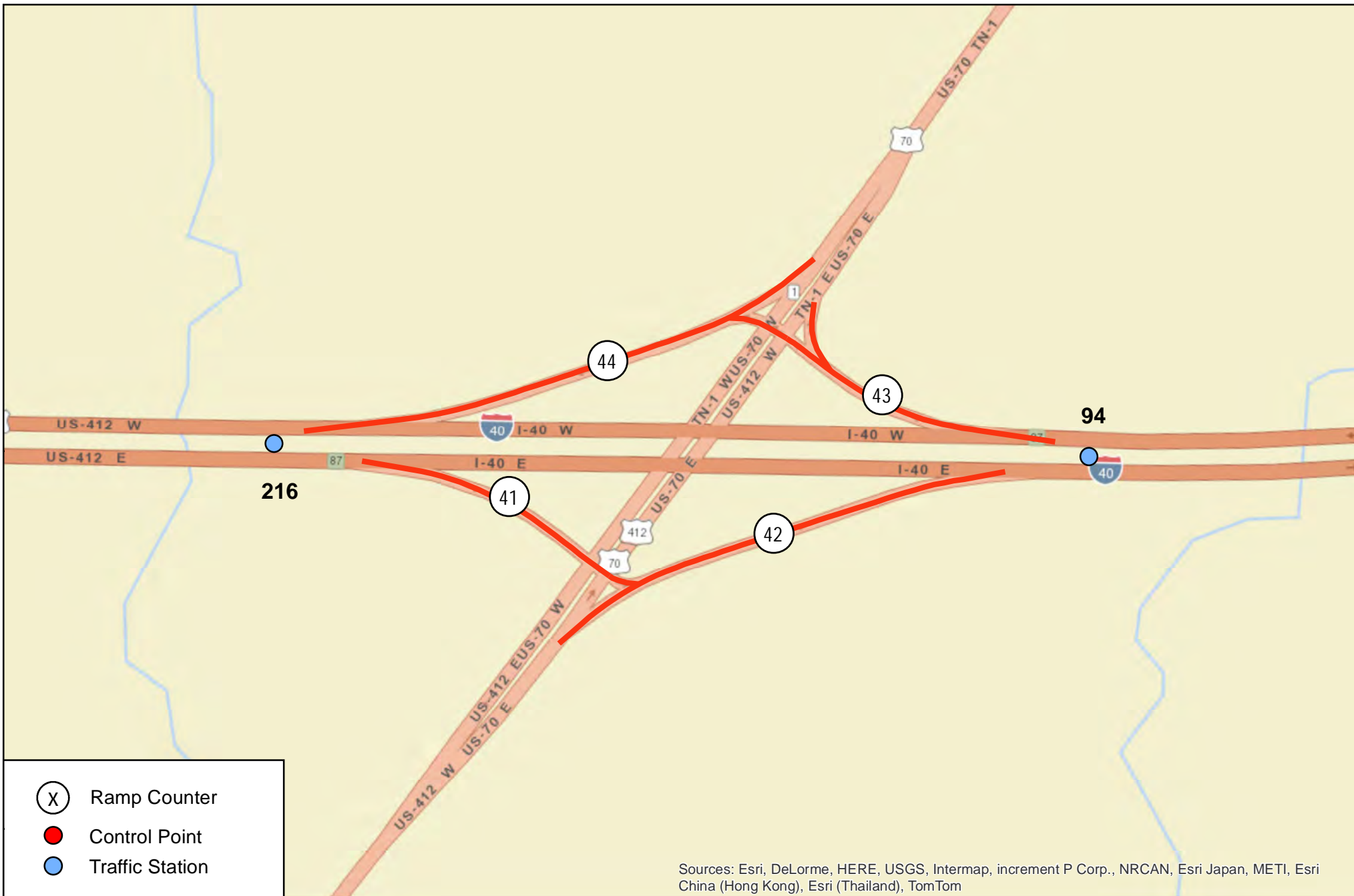
Exit No: 85



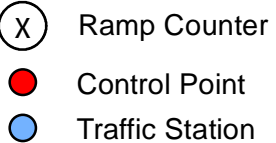
Traffic Counter Location Ramp Interchange Diagram

57100400010085





Sources: Esri, DeLorme, HERE, USGS, Intermap, increment P Corp., NRCAN, Esri Japan, METI, Esri China (Hong Kong), Esri (Thailand), TomTom




 (X) Ramp Counter
 ● Control Point
 ● Traffic Station




 Prepared by
 Tennessee Dept. of Transportation
 Long Range Planning Division
 Date: 7/8/2014

Madison County
Interstate 40
Exit No: 87



Traffic Counter Location
Ramp Interchange Diagram
 57100400010087



 Miles



Sources: Esri, DeLorme, HERE, USGS, Intermap, increment P Corp., NRCAN, Esri Japan, METI, Esri China (Hong Kong), Esri (Thailand), TomTom

- Ramp Counter
- Control Point
- Traffic Station




Prepared by
Tennessee Dept. of Transportation
Long Range Planning Division

Date: 7/8/2014

Madison County

Interstate 40

Exit No: 93



Traffic Counter Location Ramp Interchange Diagram

57100400010093



Madison Ramp Counter Stations

Counter #	AADT
1	1,460
2	1,800
3	1,390
4	1,050
5	60
6	290
7	210
8	70
9	800
10	3,740
11	3,830
12	740
13	2,270
14	4,460
15	4,590
16	1,980

Counter #	AADT
17	1,740
18	4,880
19	4,600
20	2,380
21	4,660
22	1,720
23	2,120
24	4,890
25	1,280
26	2,720
27	1,660
28	1,340
29	3,810
30	1,250
31	1,930
32	1,650

Counter #	AADT
33	1,800
34	1,750
35	1,710
36	2,540
37	6,890
38	2,300
39	2,530
40	7,630
41	5,090
42	2,830
43	2,420
44	5,220
45	3,710
46	680
47	740
48	3,540